

(SUBMIT IN TRIPLICATE)

UNITED STATES
DEPARTMENT OF THE INTERIOR
GEOLOGICAL SURVEY

Indian Agency

Jicarilla Apache

Allottee

Lease No. 38

	5		
			X

SUNDRY NOTICES AND REPORTS ON WELLS

NOTICE OF INTENTION TO DRILL	X	SUBSEQUENT REPORT OF WATER SHUT-OFF	
NOTICE OF INTENTION TO CHANGE PLANS		SUBSEQUENT REPORT OF SHOOTING OR ACIDIZING	
NOTICE OF INTENTION TO TEST WATER SHUT-OFF		SUBSEQUENT REPORT OF ALTERING CASING	
NOTICE OF INTENTION TO REDRILL OR REPAIR WELL		SUBSEQUENT REPORT OF REDRILLING OR REPAIR	
NOTICE OF INTENTION TO SHOOT OR ACIDIZE		SUBSEQUENT REPORT OF ABANDONMENT	
NOTICE OF INTENTION TO PULL OR ALTER CASING		SUPPLEMENTARY WELL HISTORY	AUG 20 1963
NOTICE OF INTENTION TO ABANDON WELL			

(INDICATE ABOVE BY CHECK MARK NATURE OF REPORT, NOTICE, OR OTHER DATA)

August 19, 1963

AXI Apache "B"
Well No. 12 is located 700 ft. from [N] line and 915 ft. from [E] line of sec. 5

SE 1/4 Sec 5 T23N R5W NDEM

Ballard Pictured Cliffs Rio Arriba County New Mexico

The elevation of the derrick floor above sea level is 6590 ft.

DETAILS OF WORK

(State names of and expected depths to objective sands; show sizes, weights, and lengths of proposed casings; indicate mudding jobs, cementing points, and all other important proposed work)

We propose to drill this well with rotary tools to approximately 2250' to test the Pictured Cliffs formation. Approximately 300' of 8 5/8" surface casing will be set and cemented to surface. If commercial production is encountered, a string of 4 1/2" production casing will be set and cemented on the well completed.



I understand that this plan of work must receive approval in writing by the Geological Survey before operations may be commenced.

Company Continental Oil Company

Address P. O. Box 3312

Durango, Colorado

Approved for
N 54
Cm

By H. D. Haley

Title District Superintendent

1. The first part of the report

2. The second part of the report

3. The third part of the report

4. The fourth part of the report

5. The fifth part of the report

6. The sixth part of the report

7. The seventh part of the report

8. The eighth part of the report

9. The ninth part of the report

10. The tenth part of the report

11. The eleventh part of the report

12. The twelfth part of the report

13. The thirteenth part of the report

14. The fourteenth part of the report

15. The fifteenth part of the report

16. The sixteenth part of the report

17. The seventeenth part of the report

18. The eighteenth part of the report

19. The nineteenth part of the report

20. The twentieth part of the report

21. The twenty-first part of the report

22. The twenty-second part of the report

23. The twenty-third part of the report

24. The twenty-fourth part of the report

25. The twenty-fifth part of the report

26. The twenty-sixth part of the report

27. The twenty-seventh part of the report

28. The twenty-eighth part of the report

29. The twenty-ninth part of the report

30. The thirtieth part of the report

31. The thirty-first part of the report

32. The thirty-second part of the report

33. The thirty-third part of the report

34. The thirty-fourth part of the report

35. The thirty-fifth part of the report

36. The thirty-sixth part of the report

37. The thirty-seventh part of the report

38. The thirty-eighth part of the report

39. The thirty-ninth part of the report

40. The fortieth part of the report

41. The forty-first part of the report

42. The forty-second part of the report

43. The forty-third part of the report

44. The forty-fourth part of the report

45. The forty-fifth part of the report

46. The forty-sixth part of the report

47. The forty-seventh part of the report

48. The forty-eighth part of the report

49. The forty-ninth part of the report

50. The fiftieth part of the report

51. The fifty-first part of the report

52. The fifty-second part of the report

53. The fifty-third part of the report

54. The fifty-fourth part of the report

55. The fifty-fifth part of the report

56. The fifty-sixth part of the report

57. The fifty-seventh part of the report

58. The fifty-eighth part of the report

59. The fifty-ninth part of the report

60. The sixtieth part of the report

61. The sixty-first part of the report

62. The sixty-second part of the report

63. The sixty-third part of the report

64. The sixty-fourth part of the report

65. The sixty-fifth part of the report

66. The sixty-sixth part of the report

67. The sixty-seventh part of the report

68. The sixty-eighth part of the report

69. The sixty-ninth part of the report

70. The seventieth part of the report

71. The seventy-first part of the report

72. The seventy-second part of the report

73. The seventy-third part of the report

74. The seventy-fourth part of the report

75. The seventy-fifth part of the report

76. The seventy-sixth part of the report

77. The seventy-seventh part of the report

78. The seventy-eighth part of the report

79. The seventy-ninth part of the report

80. The eightieth part of the report

NUMBER OF COPIES RECEIVED	
DISTRIBUTION	
SANTA FE	
FILE	
S.G.S.	
LAND OFFICE	
TRANSPORTER	OIL GAS
PRODUCTION OFFICE	
OPERATOR	

NEW MEXICO OIL CONSERVATION COMMISSION
WELL LOCATION AND ACREAGE DEDICATION PLAT
 SEE INSTRUCTIONS FOR COMPLETING THIS FORM ON THE REVERSE SIDE

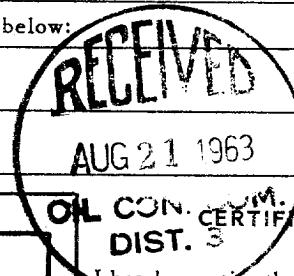
FORM C-128
Revised 5/1/57

SECTION A

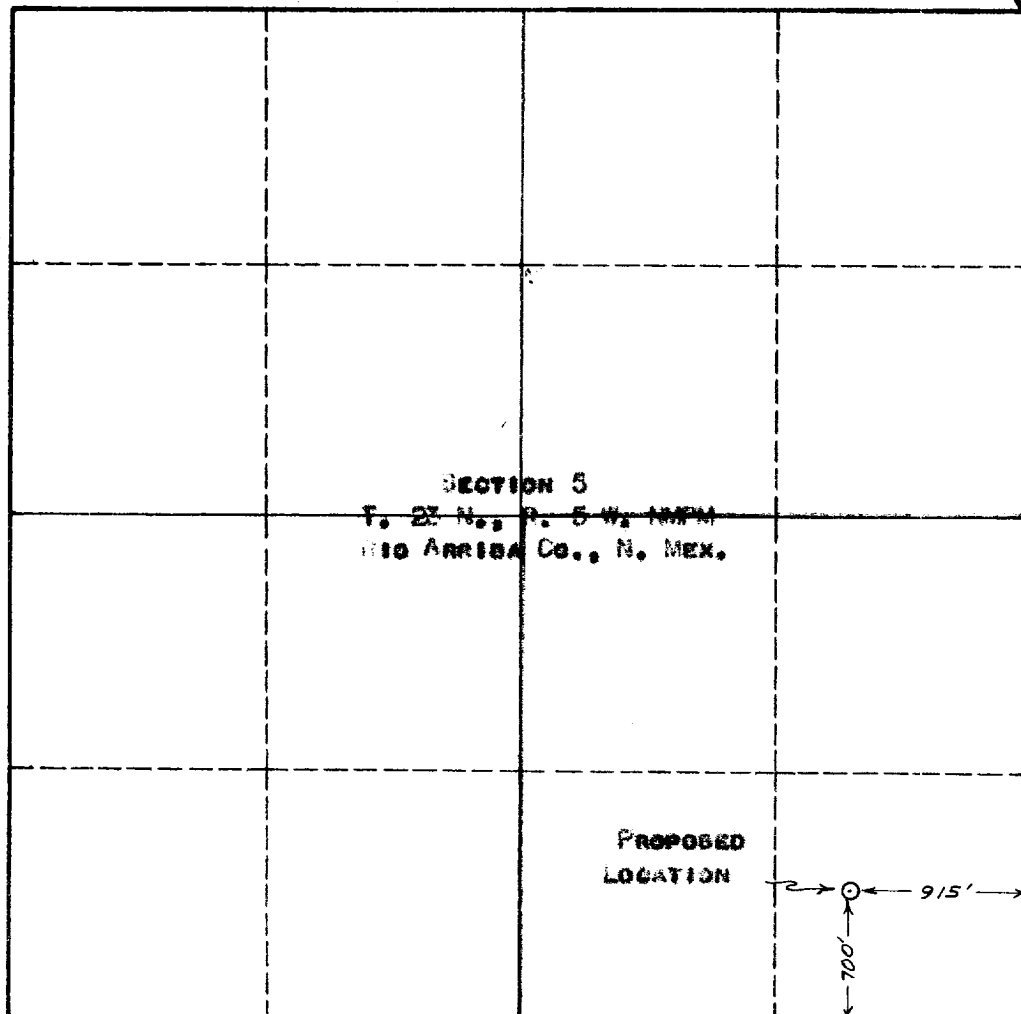
Operator Continental Oil Company			Lease AXI Apache "H"		Well No. 12
Unit Letter P	Section 5	Township 23N	Range 5W	County Rio Arriba	
Actual Footage Location of Well: 700 feet from the South line and 915 feet from the East line					
Ground Level Elev. 6580	Producing Formation Pictured Cliffs	Pool Ballard Pictured Cliffs	Dedicated Acreage: 160 Acres		

1. Is the Operator the only owner in the dedicated acreage outlined on the plat below? YES ☒ NO ____ . ("Owner" means the person who has the right to drill into and to produce from any pool and to appropriate the production either for himself or for himself and another. (65-3-29 (e) NMSA 1935 Comp.)
2. If the answer to question one is "no," have the interests of all the owners been consolidated by communitization agreement or otherwise? YES ____ NO ____ . If answer is "yes," Type of Consolidation _____
3. If the answer to question two is "no," list all the owners and their respective interests below:

Owner	Land Description



SECTION B




I hereby certify that the information in SECTION A above is true and complete to the best of my knowledge and belief.

Name Original Signed By: H. D. HALEY
Position District Superintendent
Company Continental Oil Company
Date 8-19-63

I hereby certify that the well location shown on the plat in SECTION B was plotted from field notes of actual surveys made by me or under my supervision, and that the same is true and correct to the best of my knowledge and belief.

Date Surveyed August 14, 1963
Registered Professional Engineer and/or Land Surveyor

Edmund M. Clark
 Certificate No. **3189**



INSTRUCTIONS FOR COMPLETION OF FORM C-128

1. Operator shall furnish and certify to the information called for in Section A.
2. Operator shall outline the dedicated acreage for *both* oil and gas wells on the plat in Section B.
3. A registered professional engineer or land surveyor registered in the State of New Mexico or approved by the Commission shall show on the plat the location of the well and certify this information in the space provided.
4. All distances shown on the plat must be from the outer boundaries of the Section.
5. If additional space is needed for listing owners and their respective interests as required in question 3 of Section A, please use space below.