

(SUBMIT IN TRIPLICATE)

UNITED STATES  
DEPARTMENT OF THE INTERIOR  
GEOLOGICAL SURVEY

Form approved.  
Budget Bureau No. 42-R359.4.  
Indian Agency Jicarilla  
Allottee Jicarilla #230  
Lease No. \_\_\_\_\_

SUNDRY NOTICES AND REPORTS ON WELLS

NOTICE OF INTENTION TO DRILL	<input checked="" type="checkbox"/>	SUBSEQUENT REPORT OF WATER SHUT-OFF	<div style="border: 2px solid black; padding: 5px; text-align: center;"> <b>RECEIVED</b>  <b>AUG 31 1964</b>  U. S. GEOLOGICAL SURVEY  FARMINGTON, N. M. </div>
NOTICE OF INTENTION TO CHANGE PLANS	<input type="checkbox"/>	SUBSEQUENT REPORT OF SHOOTING OR ACIDIZING	
NOTICE OF INTENTION TO TEST WATER SHUT-OFF	<input type="checkbox"/>	SUBSEQUENT REPORT OF ALTERING CASING	
NOTICE OF INTENTION TO REDRILL OR REPAIR WELL	<input type="checkbox"/>	SUBSEQUENT REPORT OF REDRILLING OR REPAIR	
NOTICE OF INTENTION TO SHOOT OR ACIDIZE	<input type="checkbox"/>	SUBSEQUENT REPORT OF ABANDONMENT	
NOTICE OF INTENTION TO PULL OR ALTER CASING	<input type="checkbox"/>	SUPPLEMENTARY WELL HISTORY	
NOTICE OF INTENTION TO ABANDON WELL	<input type="checkbox"/>		

(INDICATE ABOVE BY CHECK MARK NATURE OF REPORT, NOTICE, OR OTHER DATA)

August 28, 19 **64**

**1** Monica-Jicarilla  
Well No. \_\_\_\_\_ is located 1650 ft. from XX line and 1650 ft. from E line of sec. 3  
NW 1/4 Sec. 3 23 N 3 W NMPM  
(1/4 Sec. and Sec. No.) (Twp.) (Range) (Meridian)  
Wildcat Rio Arriba New Mexico  
(Field) (County or Subdivision) (State or Territory)

The elevation of the derrick floor above sea level is \_\_\_\_\_ ft. \*Will be furnished later.

DETAILS OF WORK

(State names of and expected depths to objective sands; show sizes, weights, and lengths of proposed casings; indicate mudding jobs, cementing points, and all other important proposed work)

Will set and cement 100' of 8-5/8" surface casing with 60 sacks cement.  
Estimate Top Pictured Cliffs: 3,000'  
Estimate Total Depth: 3,100'  
Will set and cement 4-1/4" production casing if commercial production is found.



I understand that this plan of work must receive approval in writing by the Geological Survey before operations may be commenced.

Company C. F. Raymond  
Address 1700 Broadway, Suite 517  
Denver, Colorado 80202

By C. F. Raymond  
Title \_\_\_\_\_

Well Log, Map, or Diagram (Not to Scale)

August 20, 1964

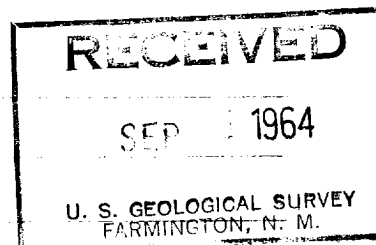

## Section A

## Monterey-Jicarilla Lease #230

Operator **C. F. Raymond** Well No. **1** Unit Letter **I** Section **3** Township **23 NORTH** Range **3 WEST** NMPM  
 Located **1650** Feet From the **SOUTH** Line **990** the **EAST** Line  
 County **BLA. ARIZONA** G. L. File No. **7143** **SE/4** **160** Acres  
 Name of Producing Formation **Pictured Cliffs** **Wildcat**

1. Is the Operator the only owner in the following cases? (Check one)  
 Yes ☒ No ☐  
 2. If the answer to question 1 is "No," check one of the following: (Check one)  
 Agreement ☐ Otherwise ☐ Type of Consolidation

3. If the answer to question 1 is "No," check one of the following: (Check one)  
 Owner ☐ Lessee ☐ Other ☐



## Section B

Draw all distances and corner boundaries of section.

This is to certify that the information in Section A above is true and complete to the best of my knowledge and belief.

**C. F. Raymond**


(Operator)

**1700 Broadway, Suite 517**

(Representative)

**Denver, Colorado 80202**

Address



Scale 1 inch equals 1 mile

This is to certify that the above map was prepared from field notes of actual surveys made by me or under my supervision and that the same are true and correct to the best of my knowledge and belief.

Date Surveyed **August 21, 1964**

**James P. Leese**  
 Registered Professional Engineer and/or Land Surveyor  
 James P. Leese, N. Mex. Reg. No. 1463  
 San Juan Engineering Company

