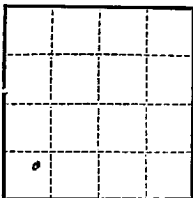


(SUBMIT IN TRIPLICATE)

UNITED STATES
DEPARTMENT OF THE INTERIOR
GEOLOGICAL SURVEY

Indian Agency _____
Jicarilla Apache
Allottee none
Lease No. 38H



SUNDRY NOTICES AND REPORTS ON WELLS

NOTICE OF INTENTION TO DRILL	X	SUBSEQUENT REPORT OF WATER SHUT-OFF	
NOTICE OF INTENTION TO CHANGE PLANS		SUBSEQUENT REPORT OF SHOOTING OR ACIDIZING	
NOTICE OF INTENTION TO TEST WATER SHUT-OFF		SUBSEQUENT REPORT OF ALTERING CASING	
NOTICE OF INTENTION TO REDRILL OR REPAIR WELL		SUBSEQUENT REPORT OF REDRILLING OR REPAIR	
NOTICE OF INTENTION TO SHOOT OR ACIDIZE		SUBSEQUENT REPORT OF ABANDONMENT	
NOTICE OF INTENTION TO PULL OR ALTER CASING		SUPPLEMENTARY WELL HISTORY	
NOTICE OF INTENTION TO ABANDON WELL			

(INDICATE ABOVE BY CHECK MARK NATURE OF REPORT, NOTICE, OR OTHER DATA)

Sept. 10, 1959

Well No. H-8 is located 990 ft. from ~~N~~ line and 990 ft. from ~~E~~ line of sec. 5

SW/4 Sec. 5 23N 5W NMPM
(1/4 Sec. and Sec. No.) (Twp.) (Range) (Meridian)
Ballard P.C. Rio Arriba N.M.
(Field) (County or Subdivision) (State or District)

The elevation of the derrick floor above sea level is 6610 ft.

DETAILS OF WORK

(State names of and expected depths to objective sands; show sizes, weights, and lengths of proposed casings; indicate mud logs, cementing points, and all other important proposed work)

100' - 8 5/8" surface pipe 70 sax cement
2400' - 5 1/2" 14# production casing 100 sax cement.

Objective Pictured Cliffs formation 2350'. Hydrofrac Pictured Cliffs with 40,000# sand.

I understand that this plan of work must receive approval in writing by the Geological Survey before operations may be commenced.

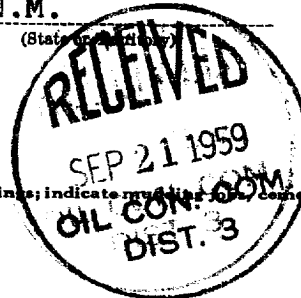
Company Arizona Explorations, Inc.


Address 418 Meadows Building
Dallas 6, Texas

By C.W. Josey, Jr.

Title Vice President

*Hold C-110 for C-128
Let it open 9-24-59
al*





NEW MEXICO OIL CONSERVATION COMMISSION

Well Location and Acreage Dedication Plat

Section A.

Date 9/28/59


Operator Arizona Explorations Incorporated Lease Jicarilla Apache #38H
Well No. 12 Unit Letter Section 5 Township 23 North Range 3 West NMPN
Located 990' Feet From South Line, 990' Feet From West Line
County San Arriba G. L. Elevation 6610 Dedicated Acreage 160 Acres
Name of Producing Formation Pictured Cliffs Pool Otero P.C.

1. Is the Operator the only owner* in the dedicated acreage outlined on the plat below?
Yes XX No
2. If the answer to question one is "no," have the interests of all the owners been consolidated by communitization agreement or otherwise? Yes No . If answer is "yes,"
Type of Consolidation
3. If the answer to question two is "no," list all the owners and their respective interests below:

Owner

Land Description

Section B



This is to certify that the information in Section A above is true and correct to the best of my knowledge and belief.

Arizona Explorations Incorporated
Geological Engineer
James H. [Signature]
17 Meadows Blvd

This is to certify that the well location and acreage dedication plat is true and correct to the best of my knowledge and belief.

[Signature]
Commissioner