

(SUBMIT IN TRIPLICATE)


Indian Agency Dulce, New Mexico

UNITED STATES
DEPARTMENT OF THE INTERIOR
GEOLOGICAL SURVEY

Allottee _____

Lease No. Jicarilla Tribal Oil

& Gas Lease No. 156



SUNDRY NOTICES AND REPORTS ON WELLS

NOTICE OF INTENTION TO DRILL	SUBSEQUENT REPORT OF WATER SHUT-OFF
NOTICE OF INTENTION TO CHANGE PLANS	SUBSEQUENT REPORT OF SHOOTING OR ACIDIZING
NOTICE OF INTENTION TO TEST WATER SHUT-OFF	SUBSEQUENT REPORT OF ALTERING CASING
NOTICE OF INTENTION TO REDRILL OR REPAIR WELL	SUBSEQUENT REPORT OF REDRILLING OR REPAIR
NOTICE OF INTENTION TO SHOOT OR ACIDIZE	SUBSEQUENT REPORT OF ABANDONMENT
NOTICE OF INTENTION TO PULL OR ALTER CASING	SUPPLEMENTARY WELL HISTORY
NOTICE OF INTENTION TO ABANDON WELL	

(INDICATE ABOVE BY CHECK MARK NATURE OF REPORT, NOTICE, OR OTHER DATA)

November 12

Elden F. Pecka
Jicarilla 'B' No. 156

Well No. 4 is located 1735 ft. from N line and 800 ft. from W line of sec. 2

NW/4 Section 2
(1/4 Sec. and Sec. No.)

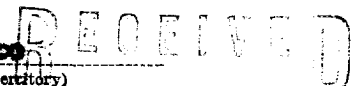

23 North 2 West
(Twp.) (Range)

104W
(Meridian)

Undesignated FC
(Field)

Rio Arriba
(County or Subdivision)

New Mexico
(State or Territory)



NOV 15 1962

The elevation of the ~~ground~~ drain floor above sea level is 7334 ft.

DETAILS OF WORK

(State names of and expected depths to objective sands; show sizes, weights, and lengths of proposed casings; indicate mudding jobs, cementing points, and all other important proposed work)

U. S. GEOLOGICAL SURVEY
FACILITY NEW MEXICO

Subject well spudded 11-6-62. Set 8 5/8" surface casing at 96' and cemented with 60 sacks. Total depth of 3275' reached 11-11-62. Set 4 1/2" casing at 3260' and cemented with 75 sacks. Insert float at 3258'.

Electric log tops as follows:

Ojo Alamo 2800 - 2964
Kittland 2964 - 3058
Fruitland 3058 - 3130
Pictured Cliffs 3130

Pictured Cliffs Sand 3130 - 3144
" " " 3168 - 3175
" " " 3182 - 3190
" " " 3200 - 3308

Well presently awaiting completion rig.

I understand that this plan of work must receive approval in writing by the Geological Survey before operations may be commenced.

Company Sher-Alan Oil Company

Address 1402 Denver U. S. National Center

Denver, Colorado

ORIGINAL SIGNED BY
RICHARD S. HUNT

By _____

Richard S. Hunt
Tit Mr. of Lands & explorations