



COPY TO G. G. C.

UNITED STATES
DEPARTMENT OF THE INTERIOR
GEOLOGICAL SURVEY
P. O. Box 965
Farmington, New Mexico

September 14, 1955

Humble Oil & Refining Company
Box 1600
Midland, Texas

Re: Jicarilla Contract 38

Gentlemen:

Receipt is acknowledged of your "Notice of Intention to Drill" dated September 14, 1955 covering your well No. 1 Jicarilla Apache Tribe of Indians "H" in SE 1/4 NE 1/4 sec. 5, T. 23 N., R. 5 W., N. M. P. M., Rio Arriba County, New Mexico, ~~Apache pool.~~

WILDEAT

Your proposed work is hereby approved subject to compliance with the provisions of the "Oil and Gas Operating Regulations" revised May 25, 1942, a copy of which will be sent to you on request, and subject to the following conditions:


1. Drilling operations so authorized are subject to the attached sheet for general conditions of approval.
2. Furnish copies of all logs.
3. Approved subject to compliance with Forest and Land Protection Stipulation.

Very truly yours,

Jerry W. Long
Acting District Engineer


JwLong:ac


cc: Jicarilla Agency



100-100000
100-100000
100-100000

100-100000
100-100000
100-100000





(SUBMIT IN TRIPLICATE)

UNITED STATES
DEPARTMENT OF THE INTERIOR
GEOLOGICAL SURVEY

Land Office _____
Lease No. Hearville Contract 36
Sections 11 & 12, T-24-N, R-
Unit 5 & 6, T-23-N,
R-5-E
Company Lee. #16311

See attached plat

SUNDRY NOTICES AND REPORTS ON WELLS

NOTICE OF INTENTION TO DRILL.....	<input checked="" type="checkbox"/>	SUBSEQUENT REPORT OF WATER SHUT-OFF.....	
NOTICE OF INTENTION TO CHANGE PLANS.....		SUBSEQUENT REPORT OF SHOOTING OR ACIDIZING.....	
NOTICE OF INTENTION TO TEST WATER SHUT-OFF.....		SUBSEQUENT REPORT OF ALTERING CASING.....	
NOTICE OF INTENTION TO RE-DRILL OR REPAIR WELL.....		SUBSEQUENT REPORT OF RE-DRILLING OR REPAIR.....	
NOTICE OF INTENTION TO SHOOT OR ACIDIZE.....		SUBSEQUENT REPORT OF ABANDONMENT.....	
NOTICE OF INTENTION TO PULL OR ALTER CASING.....		SUPPLEMENTARY WELL HISTORY.....	
NOTICE OF INTENTION TO ABANDON WELL.....			

(INDICATE ABOVE BY CHECK MARK NATURE OF REPORT, NOTICE, OR OTHER DATA)

JICARILLA APACHE TRIBE
OF INDIANS "B"

Midland, Texas, September 14, 19 55

Well No. 1 is located 1900 ft. from N line and 970 ft. from E line of sec. 5

SE/4 of R5/4 (1/4 Sec. and Sec. No.) 23-E (Twp.) 5-E (Range) _____ (Meridian)
Apache (Field) Midland (County or Subdivision) New Mexico (State or Territory)

The elevation of the derrick floor above sea level is Later ft.

DETAILS OF WORK

(State names of and expected depths to objective sands; show sizes, weights, and lengths of proposed casings; indicate mudding jobs, cementing points, and all other important proposed work)

CASING PROGRAM			CEMENT RECORD		CORING PROGRAM	
Size	Weight	Length				
8-5/8"	24	300'	Cement to surface		Picture CLIFF	
5-1/2"	14	2,200'	Circulate back to 8-5/8" cas.			

Proposed total depth 2200', to test Picture CLIFF.

Halliburton method of cementing to be used. Minimum run for samples from surface to total depth.

ILLEGIBLE

I understand that this plan of work must receive approval in writing by the Geological Survey before operations may be commenced.

Company Humble Oil & Refining Company

Address Box 1400

Midland, Texas

By [Signature]

Title Division Superintendent