

(SUBMIT IN TRIPLICATE)

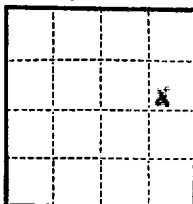
Indian Agency Jicarilla

UNITED STATES
DEPARTMENT OF THE INTERIOR
GEOLOGICAL SURVEY

Contract No. 58

Allottee _____

Lease No. 16311



See Attached Plans

SUNDRY NOTICES AND REPORTS ON WELLS

NOTICE OF INTENTION TO DRILL	<input checked="" type="checkbox"/>	SUBSEQUENT REPORT OF WATER SHUT-OFF	
NOTICE OF INTENTION TO CHANGE PLANS		SUBSEQUENT REPORT OF SHOOTING OR ACIDIZING	
NOTICE OF INTENTION TO TEST WATER SHUT-OFF		SUBSEQUENT REPORT OF ALTERING CASING	
NOTICE OF INTENTION TO REDRILL OR REPAIR WELL		SUBSEQUENT REPORT OF REDRILLING OR REPAIR	
NOTICE OF INTENTION TO SHOOT OR ACIDIZE		SUBSEQUENT REPORT OF ABANDONMENT	
NOTICE OF INTENTION TO PULL OR ALTER CASING		SUPPLEMENTARY WELL HISTORY	
NOTICE OF INTENTION TO ABANDON WELL			

(INDICATE ABOVE BY CHECK MARK NATURE OF REPORT, NOTICE, OR OTHER DATA)

JICARILLA APACHE TRIBE
OF MEXICO

May 1, 1957

Well No. 6 is located 1500 ft. from N line and 800 ft. from E line of sec. 6

NE/4 Section 6
(1/4 Sec. and Sec. No.)

23-N
(Twp.)

5-W
(Range)

-
(Meridian)

Otero Pictured Cliffs
(Field)

El Arriba
(County or Subdivision)

New Mexico
(State or Territory)

The elevation of the derrick floor above sea level is later ft.

DETAILS OF WORK

(State names of and expected depths to objective sands; show sizes, weights, and lengths of proposed casings; indicate mudding jobs, cementing points, and all other important proposed work)

CASING PROGRAM

Size	Weight	Depth
8 1/8"	84	180'
8 1/8"	144	2300'

CEMENTING RECORD

Circulate to surface
Circulate to 8 1/2" casing

CASING PROGRAM

None

Proposed total depth - 2300 to test Pictured Cliffs
oil water emulsion drilling fluid
Halliburton method of cementing



I understand that this plan of work must receive approval in writing by the Geological Survey before operation may be commenced.


Company Humble Oil & Refining Company

Address Box 1609

Midland, Texas

By J. Bedford

Title Div. Chief Clerk



NEW MEXICO
OIL CONSERVATION COMMISSION

Form C-128

Well Location and/or Gas Proration Plat

Date 4-19-57

Operator HUMBLE OIL & REFINING CO. Lease JICARILLA APACHE TRIBE OF INDIANS "H"

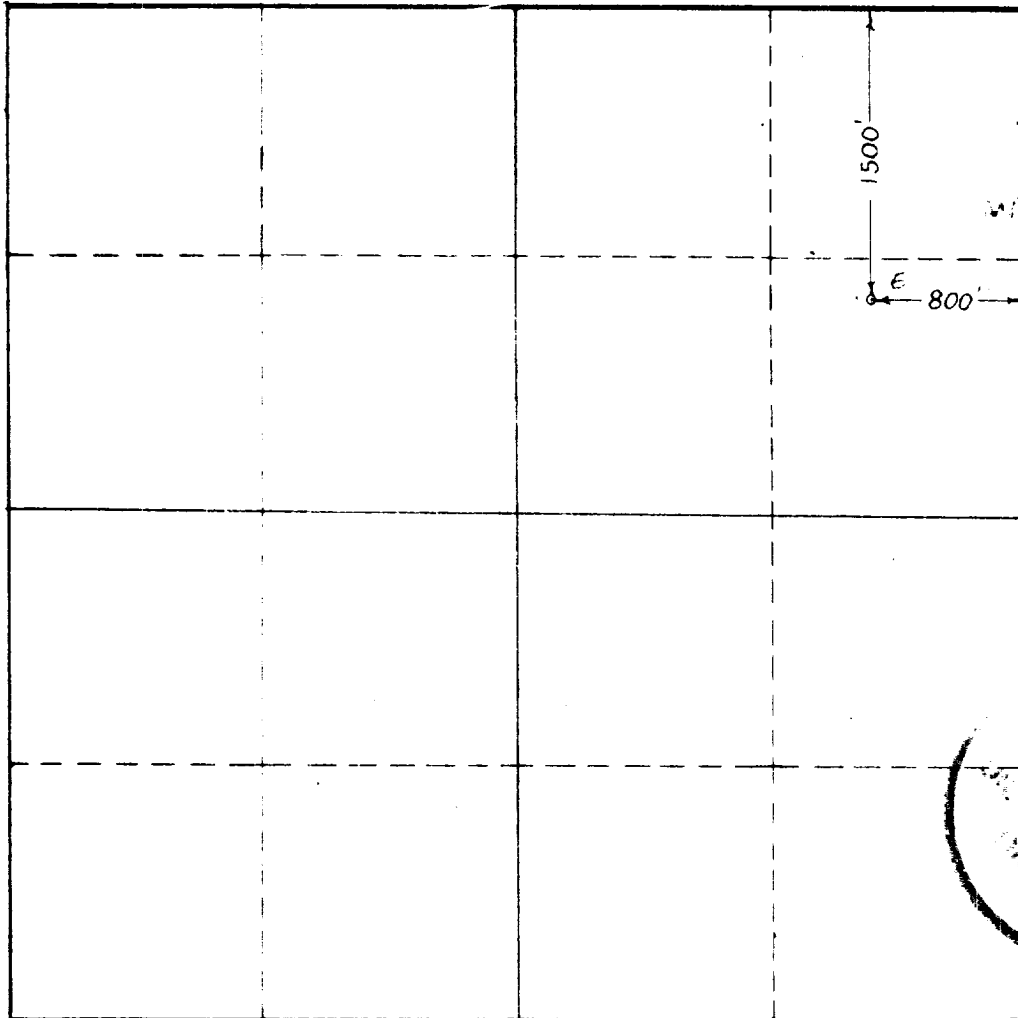
Well No. 6 Section 6 Township 23-N Range 5-W NMPM

Located 1500 Feet From NORTH Line, 800 Feet From EAST Line,

RIO ARRIBA County, New Mexico. G. L. Elevation _____

Name of Producing Formation PICTURED CLIFFS Pool OTERO CLIFFS Dedicated Acreage 160.90

(Note: All distances must be from outer boundaries of Section)



SCALE: 1"=1000'



1. Is this Well a Dual Comp. ? Yes No
2. If the answer to Question 1 is yes, are there any other dually completed wells within the dedicated acreage ? Yes No

This is to certify that the above plat was prepared from field notes of actual surveys made by me or under my supervision and that the same are true and correct to the best of my knowledge and belief.

Name [Signature]
Position ASSISTANT DIVISION SUPERINTENDENT
Representing HUMBLE OIL & REFINING CO.
Address BOX 1600 MIDLAND, TEXAS

Date Surveyed 4-19-57
[Signature]
Registered Professional Engineer and/or
Land Surveyor
LEASE NO. 163111
CONTRACT NO. 3A