

OIL CONSERVATION COMMISSION
1000 RIO BRAZOS ROAD
AZTEC, NEW MEXICO

June 22, 1962

Shar-Alan Oil Company, Inc.
1402 Denver U.S. National Center
Denver 2, Colorado

Attn: Mr. Richard S. Hunt

Dear Sir:

We have amended the Notice of Intention to Drill which you have filed on your #3 H.B. Browning well which is located 1190 feet from the North and 1050 feet from the West, Section 4-23N-1W to show that this is filed as a replacement location for your earlier filing.

We have added this under "Additional Information". As this notice will get the usual distribution I see no need for your filing any further notices on this.

Yours very truly

Emery C. Arnold
Supervisor, District #3

ECA:ks

NEW MEXICO OIL CONSERVATION COMMISSION
Santa Fe, New Mexico

Form C-101
Revised (12/1/55)

NOTICE OF INTENTION TO DRILL

Notice must be given to the District Office of the Oil Conservation Commission and approval obtained before drilling or recompletion begins. If changes in the proposed plan are considered advisable, a copy of this notice showing such changes will be returned to the sender. Submit this notice in QUINTUPLICATE. One copy will be returned following approval. See additional instructions in Rules and Regulations of the Commission. If State Land submit 6 Copies Attach Form C- 128 in triplicate to first 3 copies of form C-101

Denver, Colorado

June 11, 1962

(Place)

(Date)

OIL CONSERVATION COMMISSION
SANTA FE, NEW MEXICO

Gentlemen:

You are hereby notified that it is our intention to commence the Drilling of a well to be known as
#3 H. B. Browning Shar-Alan Oil Company

(Company or Operator)

H. B. Browning

Well No. 3

in D

The well is

located 945' feet from the North line and 1030' feet from the West

line of Section 4, T. 23 North, R. 1 West, NMPM.

(GIVE LOCATION FROM SECTION LINE)

So. Blanco Pictured Cliffs Pool, Rio Arriba County

If State Land the Oil and Gas Lease is No.

H. B. Browning

If patented land the owner is

Address Regina, New Mexico

We propose to drill well with drilling equipment as follows Rotary Tools

National T-12

The status of plugging bond is Statewide Bond

Drilling Contractor Rayco Drilling Company, Farmington, New Mexico

We intend to complete this well in the Pictured Cliffs

formation at an approximate depth of 3400

CASING PROGRAM

We propose to use the following strings of Casing and to cement them as indicated:

Size of Hole	Size of Casing	Weight per Foot	New or Second Hand	Depth	Sacks Cement
10 3/4"	8 5/8"	24#	New	100	75
6 3/4"	4 1/2"	9.5#	New	app. 3,400	100

If changes in the above plans become advisable we will notify you immediately.

ADDITIONAL INFORMATION (If recompletion give full details of proposed plan of work.)

Approved
Except as follows:

6-12, 1962

Sincerely yours,

Shar-Alan Oil Company

(Company or Operator)

By

Richard S. Hunt

Position Manager of Lands & Explorations

Send Communications regarding well to

Name Shar-Alan Oil Company

Address 1402 Denver U. S. National Center

OIL CONSERVATION COMMISSION

By

SHAR-ALAN OIL COMPANY, INC.

1402 DENVER U. S. NATIONAL CENTER

DENVER 2, COLORADO

June 19, 1962

New Mexico Oil & Gas Commission
1000 Rio Brazos Road
Aztec, New Mexico

RE: #3 H. B. Browning
NW/4 Section 23 North, 1 West
Rio Arriba County, New Mexico

Gentlemen:

Please be advised that we have re-staked the #3 Browning location as follows.

It was originally 940' from the North line and 1030' from the West line of Section 4.

We have abandoned this location and with your approval will drill the well in the following location:

1190' from the North line and 1650' from the West line of Section 4 Township 23 North, Range 1 West.

Our intention to drill on the original location was abandoned July 12, 1962.


Please inform me as to whether or not we have to file any additional forms due to the change of location.

Very truly yours,

SHAR-ALAN OIL COMPANY

Richard S. Hunt, Jr.

Richard S. Hunt
Manager of Lands & Explorations



RSH/so

note - Original Location Filed For this well was 940' from North Line & 1030' from the west line of Sec. 4. The original Location has been abandoned.

NEW MEXICO OIL CONSERVATION COMMISSION

Well Location and Acreage Dedication Plat

June 11, 1962

SECTION A.

SHAR-ALAN OIL COMPANY

Date

Operator ~~XXXXXXXXXXXXXXXXXXXX~~ c.

Lease #3 H. B. Browning

Well No. 3 Unit Letter D Section 4 Township 23-North Range 1-West NMPM

Located 945 Feet From North Line, 1030 Feet From West Line NW/4, 160

County Rio Arriba G. L. Elevation 7364' Dedicated Acreage

Name of Producing Formation Pictured Cliffs Pool So. Blanco Pictured Cliffs Acres

1. Is the Operator the only owner* in the dedicated acreage outlined on the plat below? Yes ☒ No

2. If the answer to question One is "No," have the interests of all the owners been consolidated by communitization agreement or otherwise? Yes No If answer is "Yes," Type of Consolidation

3. If the answer to question Two is "No," list all the owners and their respective interests below:

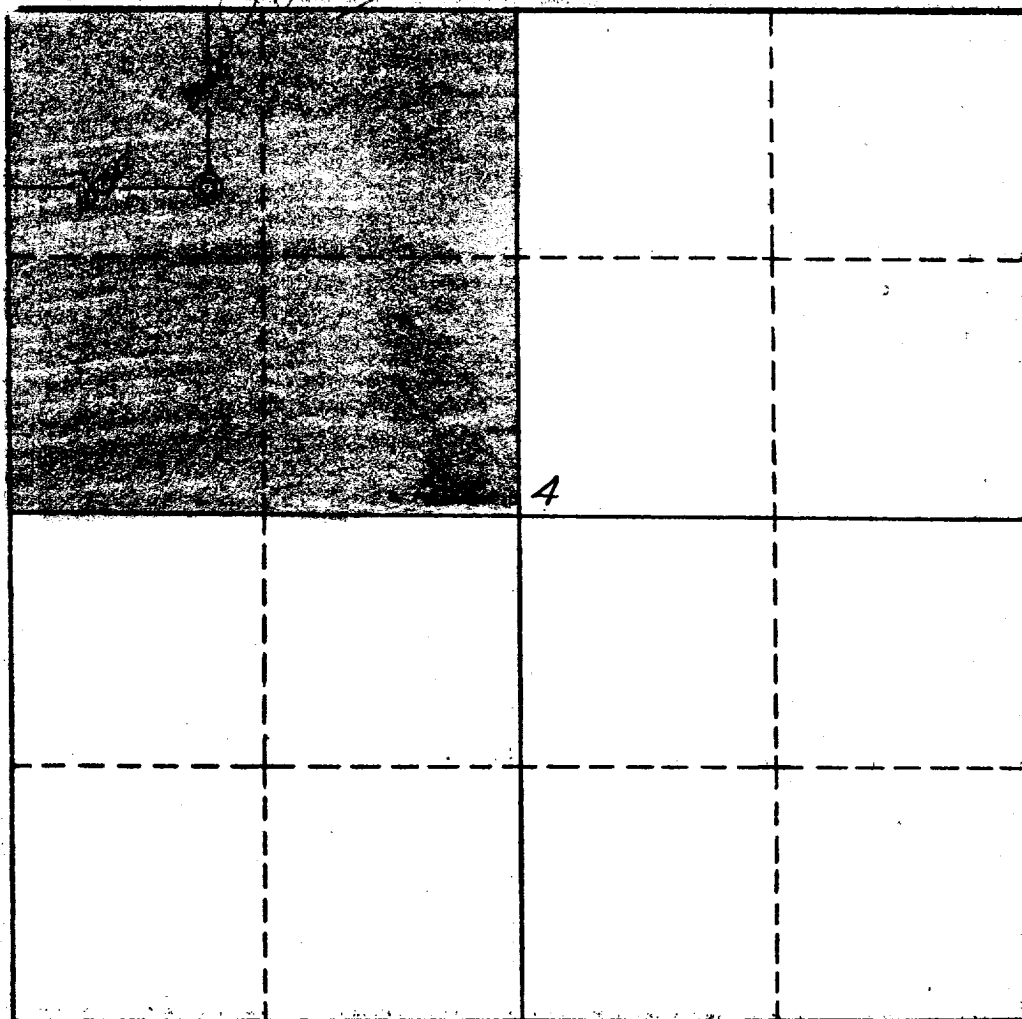
OWNER

about 2/3

Location

LAND DESCRIPTION

SECTION B.



This is to certify that the information in Section A above is true and complete to the best of my knowledge and belief.

SHAR-ALAN OIL COMPANY

(OPERATOR)

By: *Richard S. Hunt*
 Richard S. Hunt
 Manager of Lands & Exp.

1402 Denver St. S. Nat'l Str.
 Denver 2, Colorado

This is to certify that the well location shown on the plat in Section B was plotted from field notes of actual survey made by me or under my supervision and that the same is true and correct to the best of my knowledge and belief.

Date Surveyed 10-25-60

Four States Engineering Co.
 FARMINGTON, NEW MEXICO

C. S. Votaw
 REGISTERED ENGINEER OR
 LAND SURVEYOR

Certificate No. 3084



SHAR-ALAN OIL COMPANY

1402 DENVER U. S. NATIONAL CENTER

DENVER 2, COLORADO

June 11, 1962

New Mexico Oil & Gas Commission
1000 Rio Brazos Road
Aztec, New Mexico

Attn: Mr. Emery Arnold

RE: #3 H. B. Browning
NW/4 Section 4 - 23N - 1W
Rio Arriba County, New Mexico


Gentlemen:

I enclose herewith the original and four (4) copies of the Notice of Intention to Drill along with the original and four (4) copies of the Well Location and Acreage Dedication Plat covering the above captioned well.

We would appreciate receiving approval of this as soon as possible.

Very truly yours,

SHAR-ALAN OIL COMPANY



Richard S. Hunt
Manager of Lands & Explorations

RSH/so
Enclosures

CC: Mobil Oil Company

