

(SUBMIT IN TRIPLICATE)

UNITED STATES  
DEPARTMENT OF THE INTERIOR  
GEOLOGICAL SURVEY

Indian Agency \_\_\_\_\_  
Jicarilla Apache  
Allottee None  
Lease No. 39C

SUNDRY NOTICES AND REPORTS ON WELLS

NOTICE OF INTENTION TO DRILL	X	SUBSEQUENT REPORT OF WATER SHUT-OFF	
NOTICE OF INTENTION TO CHANGE PLANS		SUBSEQUENT REPORT OF SHOOTING OR ACIDIZING	
NOTICE OF INTENTION TO TEST WATER SHUT-OFF		SUBSEQUENT REPORT OF ALTERING CASING	
NOTICE OF INTENTION TO REDRILL OR REPAIR WELL		SUBSEQUENT REPORT OF REDRILLING OR REPAIR	
NOTICE OF INTENTION TO SHOOT OR ACIDIZE		SUBSEQUENT REPORT OF ABANDONMENT	
NOTICE OF INTENTION TO PULL OR ALTER CASING		SUPPLEMENTARY WELL HISTORY	SEP 18 1959
NOTICE OF INTENTION TO ABANDON WELL			

(INDICATE ABOVE BY CHECK MARK NATURE OF REPORT, NOTICE, OR OTHER DATA)

September 10, 1959

Well No. C-6 is located 990 ft. from N line and 990 ft. from W line of sec. 3

NW/4 Sec. 3  
(1/4 Sec. and Sec. No.)

23N 5W  
(Twp.) (Range)

NMPM  
(Meridian)

Ballard P.C.  
(Field)

Rio Arriba  
(County or Subdivision)

N.M.  
(State or Territory)

The elevation of the derrick floor above sea level is 6697 ft.

DETAILS OF WORK

(State names of and expected depths to objective sands; show sizes, weights, and lengths of proposed casings; indicate mudding jobs, cementing points, and all other important proposed work)

100' - 8 5/8" surface pipe 70 sax cement.  
2400' - 5 1/2 14# production casing 100 sax cement.

Objective Pictured Cliffs formation 2350'. Hydrofractured Pictured Cliffs with 40,000# sand.




I understand that this plan of work must receive approval in writing by the Geological Survey before operations may be commenced.

Company Arizona Explorations, Inc.

Address 418 Meadows Building  
Dallas 6, Texas

By C.W. Josey, Jr.  
Title Vice President

Hold C-110 for C-128  
let'd to open 9-24-59  
ar



NEW MEXICO OIL CONSERVATION COMMISSION

Well Location and Acreage Dedication Plat

Section A.

Date 9/28/59


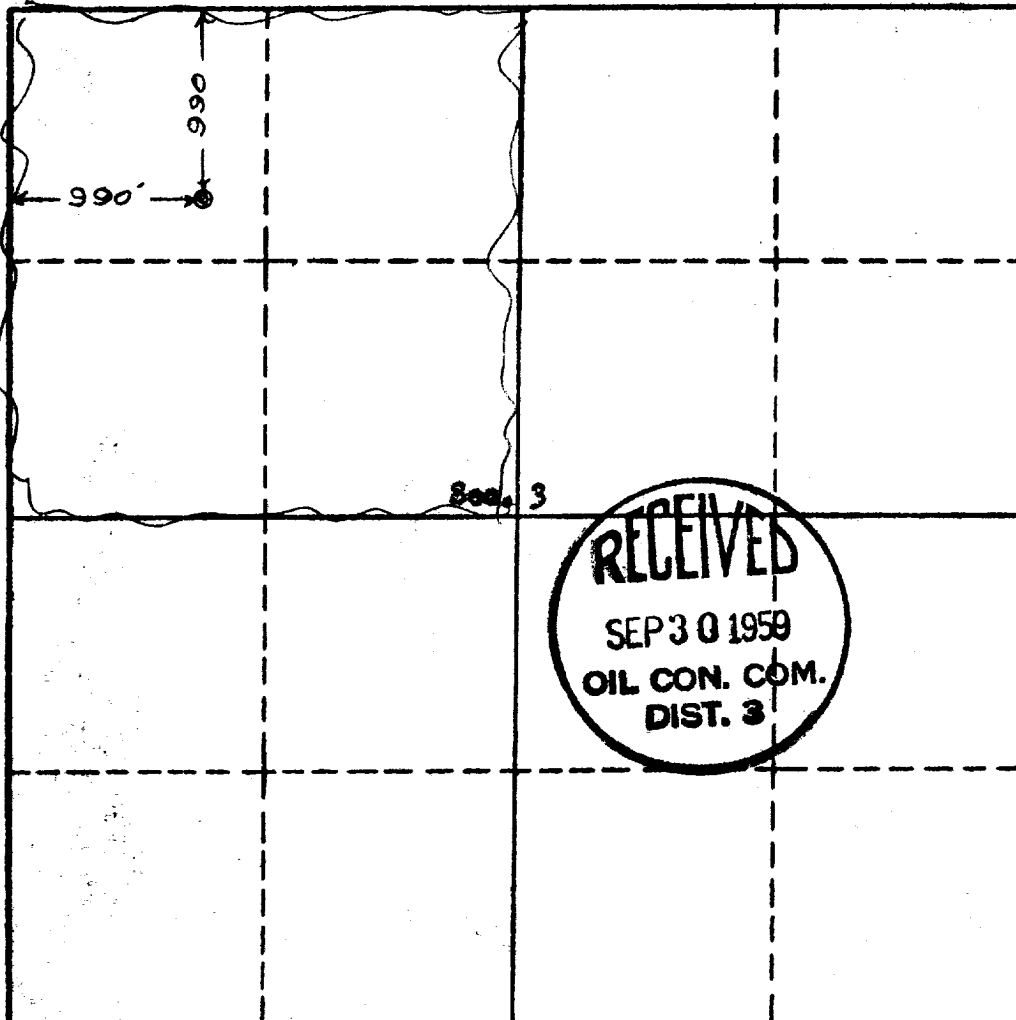
Operator Arizona Explorations Incorporated Lease Jicarilla Apache #39C  
Well No. G 6 Unit Letter  Section 3 Township 23 North Range 5 West NMPM  
Located 990' Feet From North Line, 990' Feet From West Line  
County La Brea G. L. Elevation 6697 Dedicated Acreage 160 Acres  
Name of Producing Formation Pictured Cliffs Pool Oterp

1. Is the Operator the only owner\* in the dedicated acreage outlined on the plat below?  
Yes XX No
2. If the answer to question one is "no," have the interests of all the owners been consolidated by communitization agreement or otherwise? Yes  No . If answer is "yes,"  
Type of Consolidation
3. If the answer to question two is "no," list all the owners and their respective interests below:

Owner

Land Description

Section B



This is to certify that the information in Section A above is true and complete to the best of my knowledge and belief.

Arizona Explorations, Inc.

(Operator)

Rex Carey  
(Representative)

417 Meadows Bldg., Dallas, Texas  
Address

This is to certify that the well location on the plat is as shown plotted from field notes of actual survey made by me or under my supervision and to the best of my knowledge and belief.

Date Surveyed August 6, 1959

Ernest V. Echolaw  
Ernest V. Echolaw  
Registered Land Surveyor

Certificate No. 1545

