



CONTINENTAL OIL COMPANY

P. O. Box 3312
Durango, Colorado
May 23, 1963


TO: NEW MEXICO OIL CONSERVATION COMMISSION (4)


The following deviation surveys were run on our AXI Apache "H" Well No. 11, located 917⁰ FNL, 1187⁰ FNL, Section 5, T23N, R5W, Rio Arriba County, New Mexico:

<u>Depth</u>	<u>Deviation Angle</u>
283'	1/2 ⁰
850'	1 ⁰
1350'	3/4 ⁰
1968'	1 3/4 ⁰
2180'	1 1/2 ⁰

Total Depth of AXI Apache "H" Well No. 11: 2210'

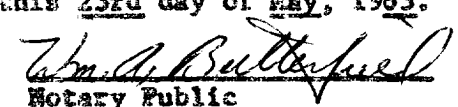
The above information is true and correct to the best of my knowledge.


District Superintendent
Continental Oil Company
Production Department
Durango, Colorado



Subscribed and sworn to before me this 23rd day of May, 1963.

My Commission expires:
March 5, 1967


Notary Public
State of Colorado

CC: RAY GAG HDE