

May 1963:

UNITED STATES
DEPARTMENT OF THE INTERIOR
GEOLOGICAL SURVEY

(Other instructions on reverse side)

Budget Bureau No. 42-10423

6. LEASE DESIGNATION AND SERIAL NO.

Contract No. 412

8. IF INDIAN, ALLOTTEE OR TRIBE NAME

Jicarilla Apache

7. UNIT AGREEMENT NAME

8. FARM OR LEASE NAME

Chacon Jicarilla "D"

9. WELL NO.

2

10. FIELD AND POOL, OR WILDCAT

Chacon Dakota
Associated Pool

11. SEC., T., R., M., OR BLE. AND

SURVEY OR AREA
Sec. 16-T23N-R3W
N.M.P.M.

12. COUNTY OR PARISH 13. STATE

Rio Arriba New Mexico

1. OIL WELL ☒ GAS WELL ☐ OTHER ☐

2. NAME OF OPERATOR

Odessa Natural Corporation

3. ADDRESS OF OPERATOR

P.O. Box 3908., Odessa, Texas 79760

4. LOCATION OF WELL (Report location clearly and in accordance with any State requirements.*
See also space 17 below.)
At surface

1777'FSL, 980'FEL

14. PERMIT NO.

15. ELEVATIONS (Show whether DF, RT, GR, etc.)

7378'GL, 7390'KB

16.

Check Appropriate Box To Indicate Nature of Notice, Report, or Other Data

NOTICE OF INTENTION TO:

TEST WATER SHUT-OFF ☐FRACTURE TREAT ☐SHOOT OR ACIDIZE ☐REPAIR WELL ☐(Other) ☐PULL OR ALTER CASING ☐MULTIPLE COMPLETE ☐ABANDON* ☐CHANGE PLANS ☐

SUBSEQUENT REPORT OF:

WATER SHUT-OFF ☐FRACTURE TREATMENT ☐SHOOTING OR ACIDIZING ☐(Other) see below ☒REPAIRING WELL ☐ALTERING CASING ☐ABANDONMENT* ☐


(NOTE: Report results of multiple completion on Well Completion or Recompletion Report and Log form.)

17. DESCRIBE PROPOSED OR COMPLETED OPERATIONS (Clearly state all pertinent details, and give pertinent dates, including estimated date of starting any proposed work. If well is directionally drilled, give subsurface locations and measured and true vertical depths for all markers and zones pertinent to this work.)*

Change Acreage Dedication

From: N/2 SE/4, 80 Acre, Section 16

To: E/2, 320 Acres, Section 16



For: Odessa Natural Corporation

18. I hereby certify that the foregoing is true and correct

SIGNED

Ewell N. Walsh, P.E.

President, Walsh
Engr. & Prod. Corp.

DATE June 1, 1977

(This space for Federal or State office use)

APPROVED BY

CONDITIONS OF APPROVAL, IF ANY:

TITLE

DATE

*See Instructions on Reverse Side

NATIONAL OIL CONSERVATION COMMISSION
WELL LOCATION AND ACREAGE DEDICATION PLAT

Form C-102
Supersedes C-128
Effective 1-4-65

All distances must be from the outer boundaries of the Section.

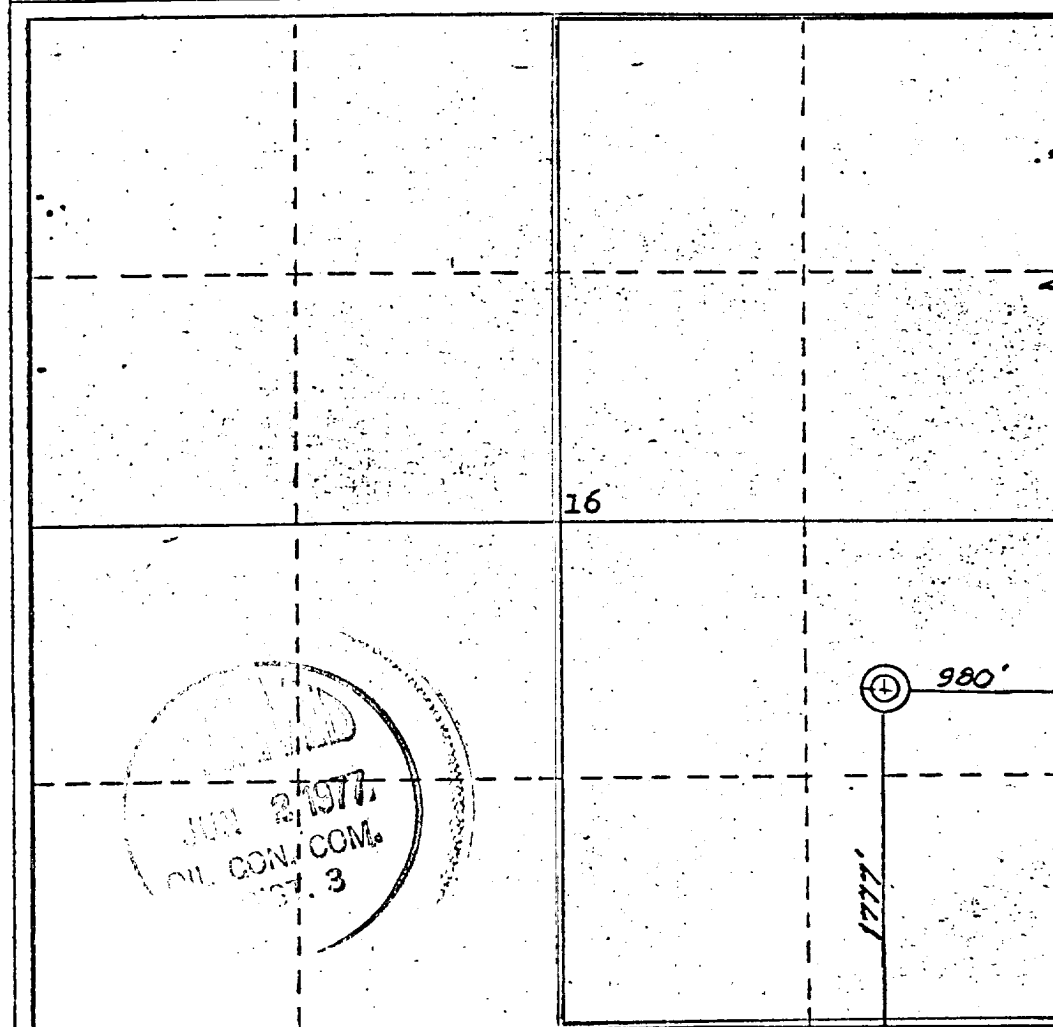
Operator ODESSA NATURAL CORPORATION		Lease CHACON JICARILLA "D"		Well No. 2
Unit Letter I	Section 16	Township 23 NORTH	Range 3 WEST	County RIO ARriba
Actual Footage Location of Well: 1777 feet from the SOUTH line and 980 feet from the EAST line				
Ground Level Elev. 7378	Producing Formation Dakota	Pool Chacon Dakota Associated Pool	Dedicated Acreage: 320 Acres	

1. Outline the acreage dedicated to the subject well by colored pencil or hatchure marks on the plat below.
2. If more than one lease is dedicated to the well, outline each and identify the ownership thereof (both as to working interest and royalty).
3. If more than one lease of different ownership is dedicated to the well, have the interests of all owners been consolidated by communitization, unitization, force-pooling, etc?

☐ Yes ☐ No If answer is "yes," type of consolidation _____

If answer is "no," list the owners and tract descriptions which have actually been consolidated. (Use reverse side of this form if necessary.) _____

No allowable will be assigned to the well until all interests have been consolidated (by communitization, unitization, forced-pooling, or otherwise) or until a non-standard unit, eliminating such interests, has been approved by the Commission.

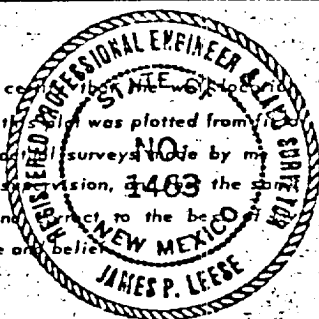


CERTIFICATION

I hereby certify that the information contained herein is true and complete to the best of my knowledge and belief.

Name *James P. Leese*
Position
President, Walsh Engr.
Company
& Production Corporation
Date
June 1, 1977

I hereby certify that the information shown on this plat was plotted from the notes of actual surveys made by me under my supervision, and that the same is true and correct to the best of my knowledge and belief.



Date Surveyed
14 August 1975
Registered Professional Engineer and/or Land Surveyor
James P. Leese
James P. Leese

Certificate No. **1463**

0 330 660 990 1320 1650 1980 2310 2640 2000 1500 1000 500 0