

El Paso EXPLORATION
COMPANY

P. O. BOX 289
FARMINGTON, NEW MEXICO 87401
PHONE: 505-325-2841

June 10, 1983

Mr. Joe Ramey
New Mexico Oil Conservation Division
Post Office Box 2088
Santa Fe, New Mexico 87501

RECEIVED

JUN 15 1983

**OIL CON. DIV.,
DIST. 3**

Re: Chacon Jicarilla D #2
Unit I, Section 16, T-23-N, R-3-W
Rio Arriba County, New Mexico
Chacon Dakota Associated Pool

Dear Mr. Ramey:


This is a request by El Paso Exploration Company for administrative approval for a non-standard proration unit for the subject gas well located in the Chacon Dakota Associated Pool.

Reference is made to the special rules and regulations for the Chacon Dakota Associated Pool which states a standard oil proration unit shall be 160 acres and a standard gas proration unit shall be 320 acres.

The Chacon Jicarilla D #2 is currently classified as a gas well which would require the 320 acres of the E/2 of Section 16, T-23-N, R-3-W to be dedicated to this well. However, the Chacon Jicarilla D #16 located in the NE/4 of Section 16, T-23-N, R-3-W is classified as an oil well which requires a 160 acre dedication. Since simultaneous dedication of acreage is prohibited, it is impossible to operate the Chacon Jicarilla D #2 on a standard proration unit.

A copy of this application is being submitted to all offset operators by certified mail with a request that they furnish your Santa Fe office with a waiver of objection.

Plats showing the well location and offset ownership are attached.

Sincerely,

G. W. Brink

cc: Frank Chavez- NMOCD
Minerals Management Service-BLM

W MEXICO OIL CONSERVATION COMMISSION
WELL LOCATION AND ACREAGE DEDICATION PLAT

Form O-100
Supersedes O-101
Effective 1-1-77

All distances must be from the outer boundaries of the Section.

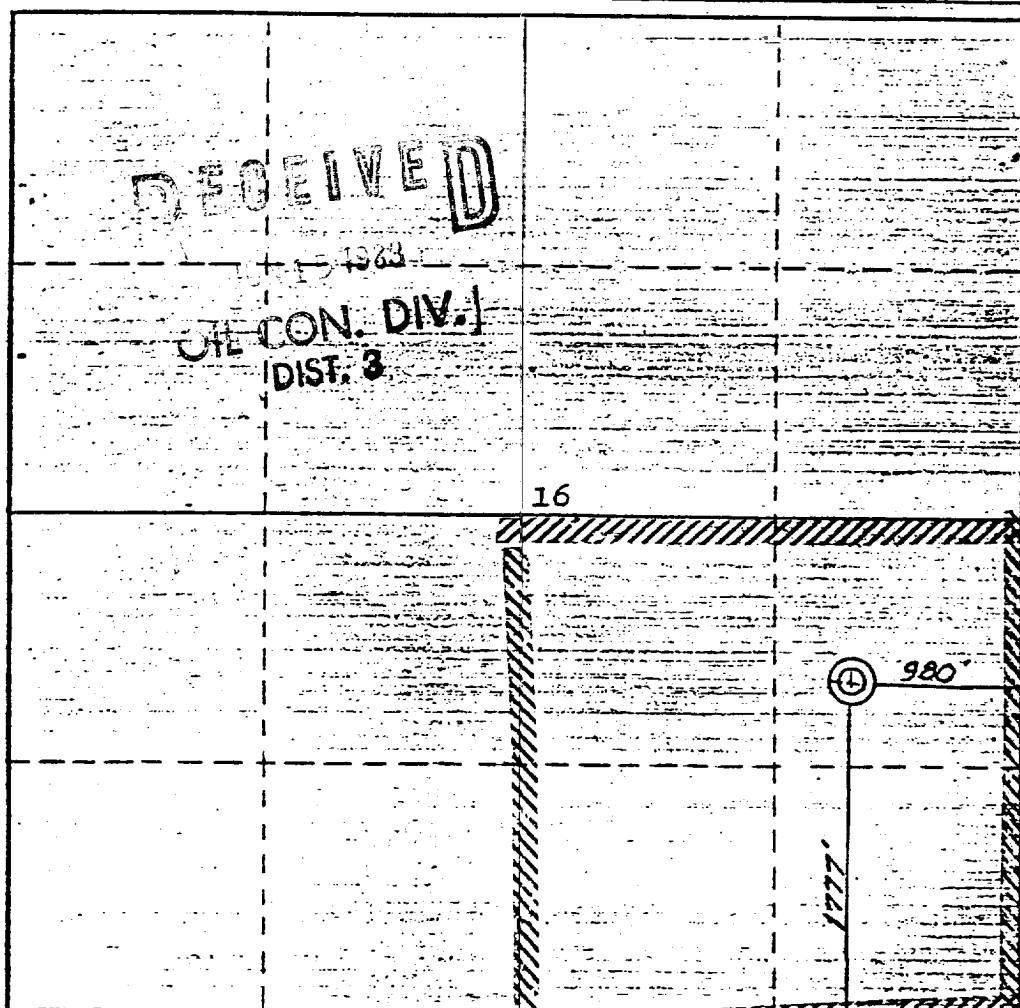
Operator EL PASO EXPLORATION COMPANY		Lease No. CHACON JICARTILLA		Well No. 2
Unit Letter I	Section 16	Township 23 NORTH	Range 3 WEST	County RIO ARriba
Actual Footage Location of Well: 1777 feet from the SOUTH line and 980 feet from the EAST line				
Ground Level Elev. 7378	Producing Formation Dakota	Pool Chacon Dakota Associated Pool	Dedicated Acreage 160	

1. Outline the acreage dedicated to the subject well by colored pencil or hatchure marks on the plat below.
2. If more than one lease is dedicated to the well, outline each and identify the ownership thereon (both as to working interest and royalty).
3. If more than one lease of different ownership is dedicated to the well, have the interests of all owners been consolidated by communitization, unitization, force-pooling, etc?

☐ Yes ☐ No If answer is "yes," type of consolidation _____

If answer is "no," list the owners and tract descriptions which have actually been consolidated. (Use reverse side of this form if necessary.) _____

No allowable will be assigned to the well until all interests have been consolidated (by communitization, unitization, forced-pooling, or otherwise) or until a non-standard unit, eliminating such interests, has been approved by the Commission.



CERTIFICATION

I hereby certify that the information contained herein is true and complete to the best of my knowledge and belief.


Dora B. Grisco

Name
Drilling clerk

Position
El Paso Exploration Co.

Company
June 8, 1983

Date



Date Surveyed
14 August 1975

Registered Professional Engineer and/or Land Surveyor
James P. Leese
James P. Leese

Certificate No.
1463

0 330 660 990 1320 1650 1980 2310 2640 2970 3300 3630 3960 4290 4620 4950 5280 5610 5940 6270 6600 6930 7260 7590 7920 8250 8580 8910 9240 9570 9900

EL PASO EXPLORATION COMPANY

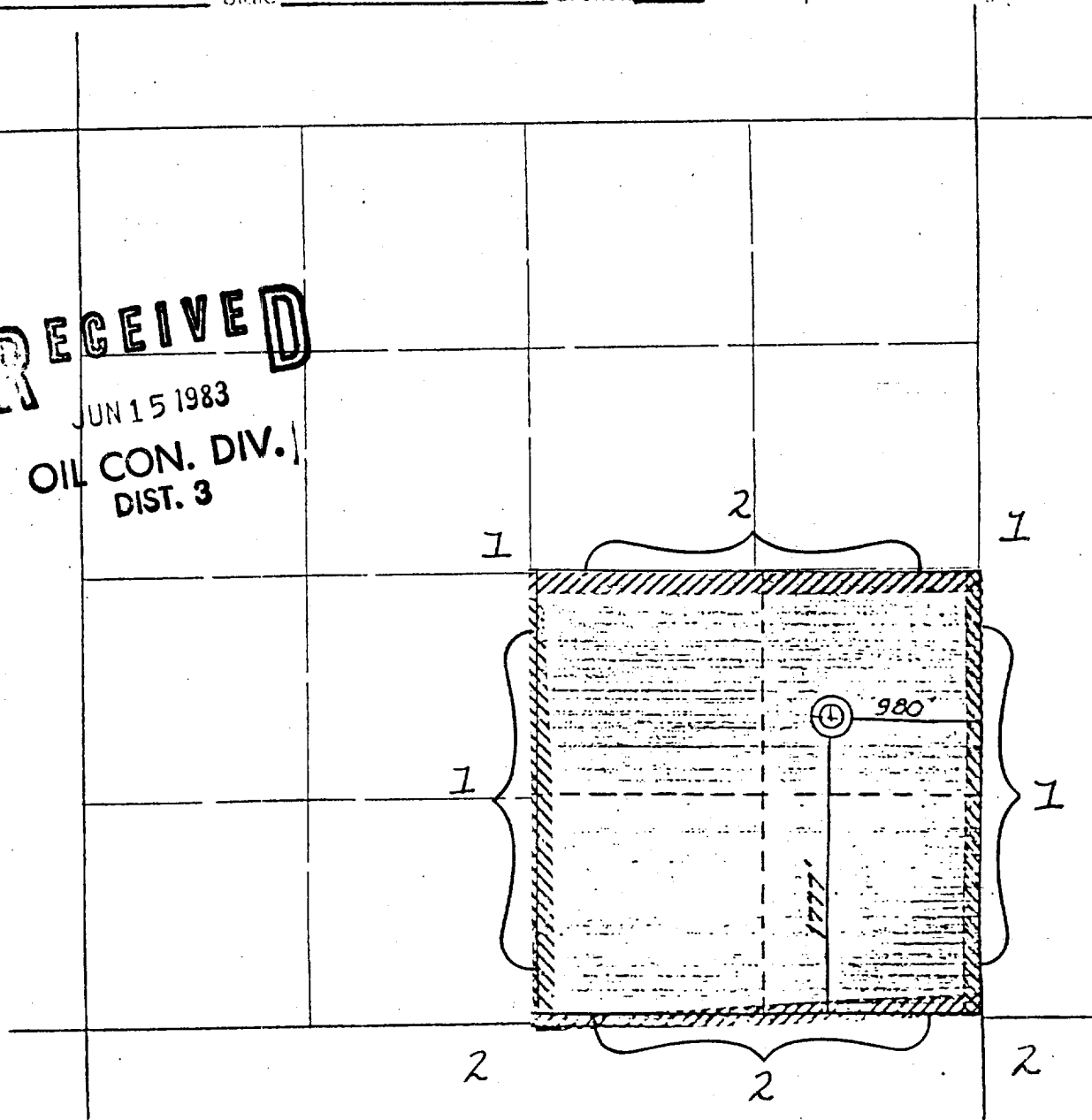
Well Name Chacon Jicarilla #2, Chacon Dakota

Footage 1777' FSL, 980' FEL

APPLICATION FOR NON-STANDARD PRORATION UNIT

County Rio Arriba State New Mexico Section 16 Township 23N Range 3W

RECEIVED
JUN 15 1983
OIL CON. DIV.
DIST. 3



REMARKS:

(1) Dave M. Thomas, Jr.

(2) El Paso Exploration Company