



STATE OF NEW MEXICO
ENERGY AND MINERALS DEPARTMENT

OIL CONSERVATION DIVISION
AZTEC DISTRICT OFFICE

1000 RIO BRAZOS ROAD
AZTEC, NEW MEXICO 874
(505) 334-6178

OIL CONSERVATION DIVISION
BOX 2088
SANTA FE, NEW MEXICO 87501

DATE 5-2-83

RE: Proposed MC _____
Proposed DHC _____
Proposed NSL ✓ _____
Proposed SWD _____
Proposed WFX _____
Proposed PHX _____

Gentlemen:

I have examined the application dated 4-29-83
for the El Paso Expl. Co. Chacon-Jicorilla D#8 C-9-23N-3W
Operator Lease and Well No. Unit, S-T-R

and my recommendations are as follows:

Approve

Yours truly,

Jeff A. Elmister
JE

El Paso EXPLORATION
COMPANY

P. O. BOX 289
FARMINGTON, NEW MEXICO 87401
PHONE: 505-325-2841

April 28, 1983

New Mexico Oil Conservation Division
Post Office Box 2088
Santa Fe, New Mexico 87501
Att: Mr. Joe Ramey

Re: Application for Unorthodox Location
Chacon Jicarilla D #8
330'N, 2310'W, Section 9, T-23-N, R-3-W
Rio Arriba County, New Mexico

Gentlemen:


El Paso Exploration Company requests administrative approval for an unorthodox gas well location in the Chacon Dakota Associated Pool for the abovementioned well.

This well was originally drilled and completed as an oil well within the standardized location requirements. However, due to a high gas-oil ratio, the well was reclassified as a gas well, which makes its location unorthodox.

A copy of this application is being submitted to all offset operators by certified mail with a request that they furnish your Santa Fe office with a waiver of objection, and return a copy to this office.

Plats showing the well location and offset ownership are attached.

Sincerely yours,



G. W. Brink
Project Drilling Engineer

RECEIVED
APR 29 1983
OIL CON. DIV.
DIST. 3

GWB:pb
cc: Frank Chavez

WAIVER

_____ hereby waives objection to El Paso Exploration Company's application for an unorthodox location for the Chacon Jicarilla D #8 as proposed above.

date _____

cc: ARCO Oil & Gas
Dave Thomas, Jr.
Amoco Production

W MEXICO OIL CONSERVATION COMMISSION
LOCATION AND ACREAGE DEDICATION PLAT

Form C-102
Supersedes C-121
Effective 1-1-65

All distances must be from the outer boundaries of the Section.

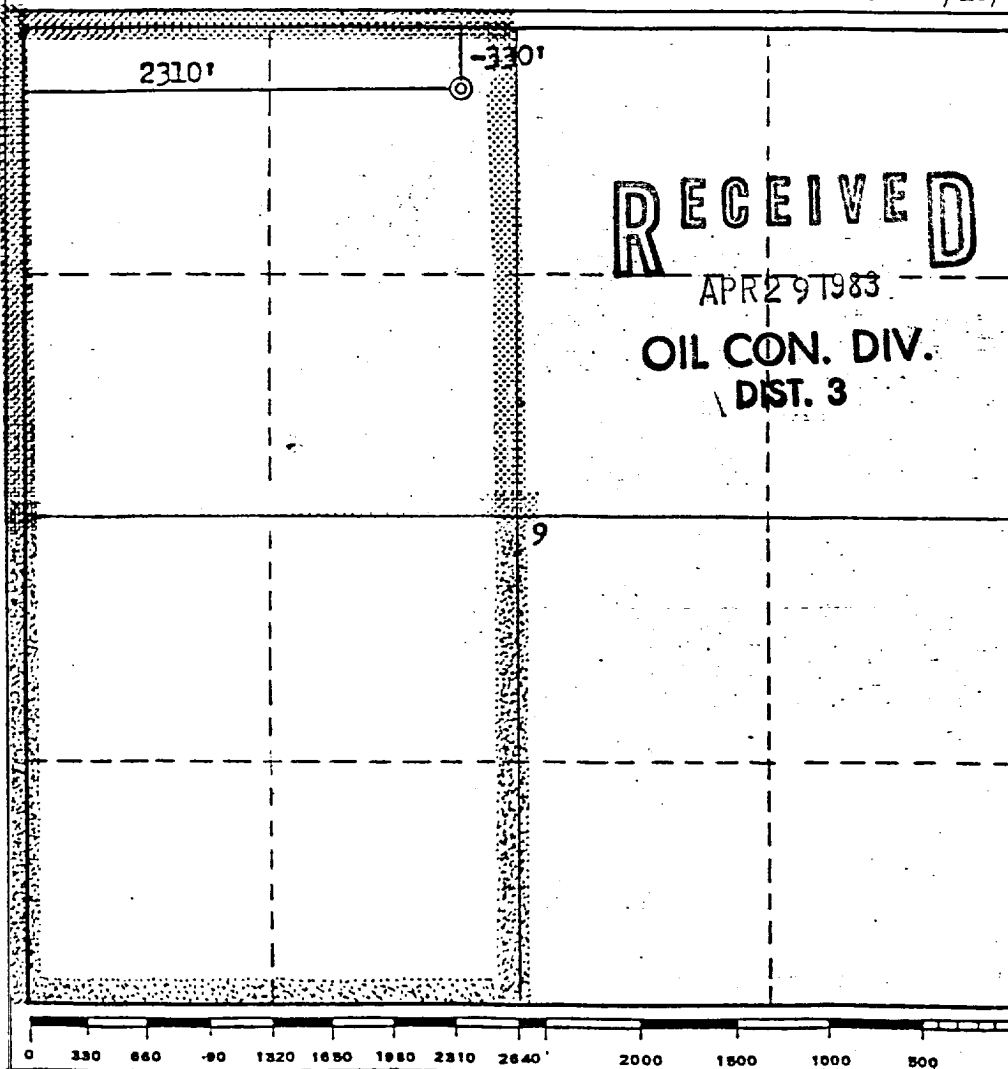
Operator El Paso Exploration Company			Lease Chacon Jicarilla "D"		Well No. 8
Unit Letter C	Section 9	Township 23N	Range 3W	County Rio Arriba	
Actual Footage Location of Well: 330 feet from the North line and 2310 feet from the West line					
Ground Level Elev. 7293	Producing Formation Dakota		Pool Chacon Dakota Associated Pool		Dedicated Acreage: 320 Acres

1. Outline the acreage dedicated to the subject well by colored pencil or hachure marks on the plat below.
2. If more than one lease is dedicated to the well, outline each and identify the ownership thereof (both as to working interest and royalty).
3. If more than one lease of different ownership is dedicated to the well, have the interests of all owners been consolidated by communitization, unitization, force-pooling, etc?

☐ Yes ☐ No If answer is "yes," type of consolidation _____

If answer is "no," list the owners and tract descriptions which have actually been consolidated. (Use reverse side of this form if necessary.) _____

No allowable will be assigned to the well until all interests have been consolidated (by communitization, unitization, forced-pooling, or otherwise) or until a non-standard unit, eliminating such interests, has been approved by the Commission. REISSUED TO SHOW OPERATOR & DEDICATION CHANGE 4/18/83



CERTIFICATION

I hereby certify that the information contained herein is true and complete to the best of my knowledge and belief.

Name **A. G. Suico**
Position **Drilling Clerk**
Company **El Paso Exploration Co**
Date **April 21, 1983**

I hereby certify that the well location shown on this plat was plotted from field notes of actual surveys made by me or under my supervision, and that the same is true and correct to the best of my knowledge and belief.

U. S. GEOLOGICAL SURVEY
FARMINGTON

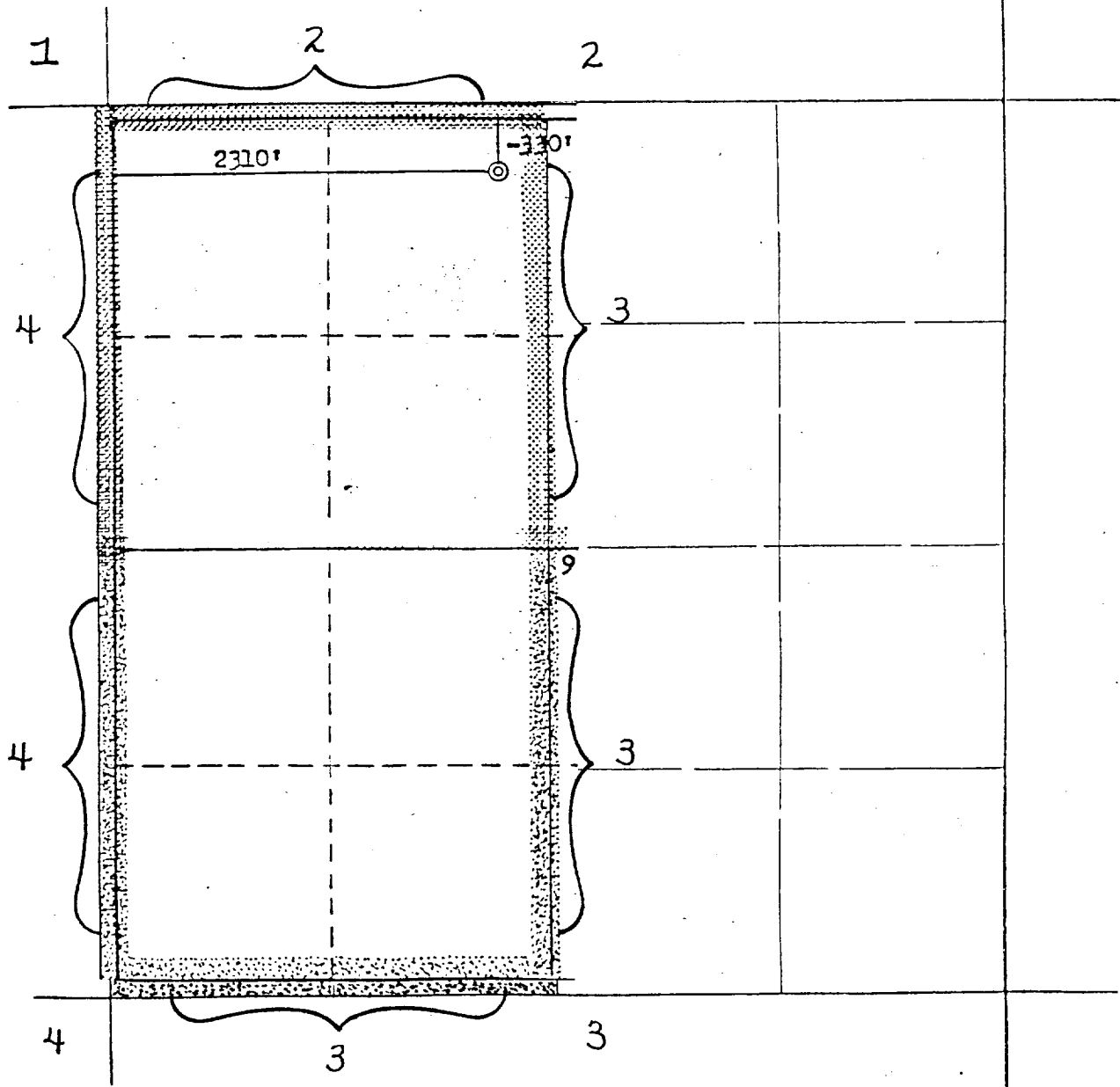
Date Surveyed **March 30, 1976**
Registered Professional Engineer and/or Land Surveyor **Fred B Kerr**
Certificate No. **3950**

Well Name Chacon Jicarilla D #8, Chacon Dakota

Footage----- 330' FNL, 2310' FWL

APPLICATION FOR UNORTHODOX LOCATION

County Rio Arriba State New Mexico Section 9 Township 23N Range 3W



REMARKS: (1) Arco Oil & Gas Company
(2) El Paso Exploration Company
(3) Dave Thomas, Jr.
(4) Amoco Production Company