

El Paso EXPLORATION
COMPANY

P. O. BOX 289
FARMINGTON, NEW MEXICO 87401
PHONE: 505-325-2841

June 10, 1983

Mr. Joe Ramey
New Mexico Oil Conservation Division
Post Office Box 2088
Santa Fe, New Mexico 87501

RECEIVED
JUN 15 1983
OIL CON. DIV.
DIST. 3

Re: Jicarilla Jt.Venture KD #10
Unit L, Section 3, T-23-N, R-3-W
Rio Arriba County, New Mexico
Chacon Dakota Associated Pool

Dear Mr. Ramey:


This is a request by El Paso Exploration Company for administrative approval for a non-standard proration unit for the subject gas well located in the Chacon Dakota Associated Pool.

Reference is made to the special rules and regulations for the Chacon Dakota Associated Pool which states a standard oil proration unit shall be 160 acres and a standard gas proration unit shall be 320 acres.

The Jicarilla Jt. Venture KD #10 is currently classified as a gas well which would require the 320 acres of the W/2 of Section 3, T-23-N, R-3-W to be dedicated to this well. However, the Jicarilla Jt.Venture KD #3 located in the NW/4 of Section 3, T-23-N, R-3-W is classified as an oil well which requires a 160 acre dedication. Since simultaneous dedication of acreage is prohibited, it is impossible to operate the Jicarilla Jt.Venture KD #10 on a standard proration unit.

A copy of this application is being submitted to all offset operators by certified mail with a request that they furnish your Santa Fe office with a waiver of objection.

Plats showing the well location and offset ownership are attached.

Sincerely,

G. W. Brink

cc: Frank Chavez- NMOCD
Minerals Management Service-BLM

OIL CONSERVATION DIVISION

STATE OF NEW MEXICO
ENERGY AND MINERALS DEPARTMENTP. O. BOX 2088
SANTA FE, NEW MEXICO 87500Form C-107
Revised 10-1-70

All distances must be from the outer boundaries of the Section.

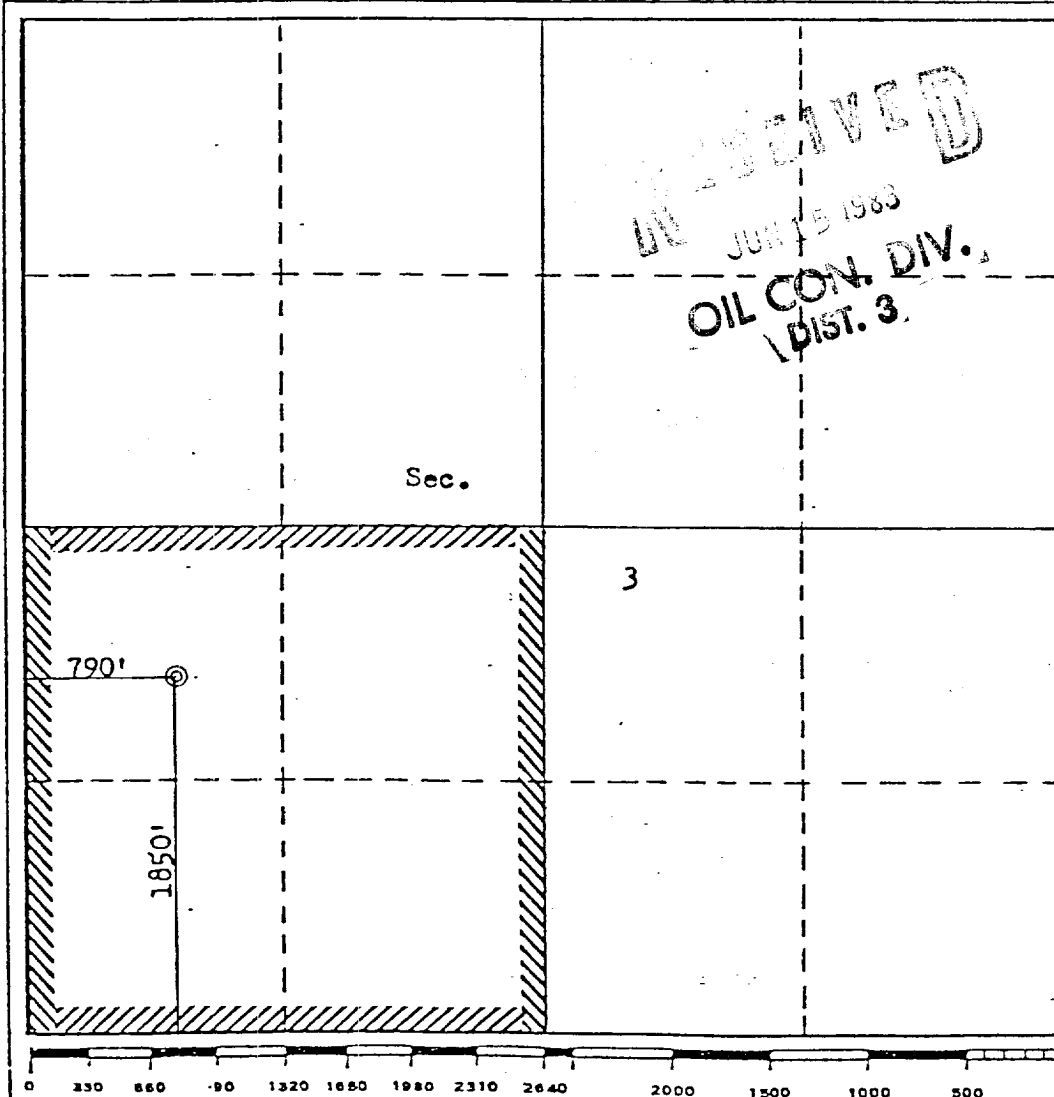
Operator EL PASO EXPLORATION COMPANY			Lease JICARILLA JOINT VENTURES "KD"		Well No. 10
Unit Letter L	Section 3	Township 23N	Range 3W	County Rio Arriba	
Actual Footage Location of Well: 1850 feet from the South line and 790 feet from the West line					
Ground Level Elev. 7228	Producing Formation Dakota		Pool Chacon Dakota Associated		Dedicated Acreage: 160 Acres

1. Outline the acreage dedicated to the subject well by colored pencil or hatchure marks on the plat below.
2. If more than one lease is dedicated to the well, outline each and identify the ownership thereof (both as to working interest and royalty).
3. If more than one lease of different ownership is dedicated to the well, have the interests of all owners been consolidated by communitization, unitization, force-pooling, etc?

☐ Yes ☐ No If answer is "yes," type of consolidation _____

If answer is "no," list the owners and tract descriptions which have actually been consolidated. (Use reverse side of this form if necessary.) _____

No allowable will be assigned to the well until all interests have been consolidated (by communitization, unitization, forced-pooling, or otherwise) or until a non-standard unit, eliminating such interests, has been approved by the Commission.



CERTIFICATION

I hereby certify that the information contained herein is true and complete to the best of my knowledge and belief.

Norm G. Briggs
Name

Drilling clerk
Position

El Paso Exploration Co
Company

June 8, 1983
Date

Date

I hereby certify that the well location shown on this plat was plotted from field notes of actual surveys made by me or under my supervision, and that the same is true and correct to the best of my knowledge and belief.

Date Surveyed

August 10, 1983

Registered Professional Engineer
and/or Land Surveyor

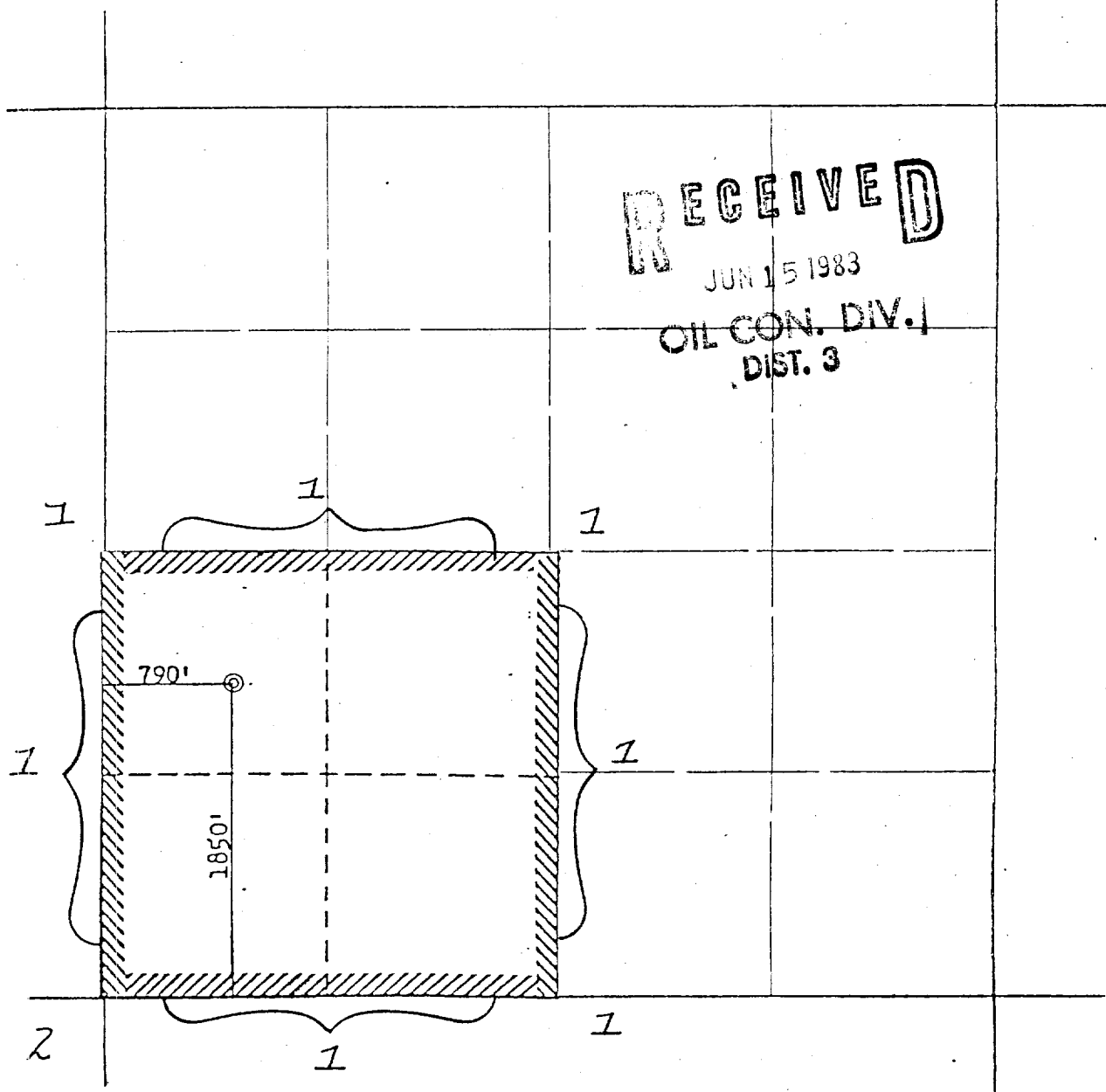
Fred B. Kerr Jr.
Fred B. Kerr Jr.

Certificate No. 3950
E. KERR, JR.

Well Name Jicarilla Joint Venture "KD" #10, Chacon Dakota

Footage---- 1850' FSL, 790' FWL

County Rio Arriba State New Mexico Section 3 Township 23N Range 3W



REMARKS:

- (1) El Paso Exploration Company
(2) Dave M. Thomas, Jr.