

UNITED STATES
DEPARTMENT OF THE INTERIOR
GEOLOGICAL SURVEYSUBMIT IN TRIPLICATE
(Other instructions on reverse side)Form approved
Budget Estimate No. 42-R1424

5. LEASE DESIGNATION AND SERIAL NO.

SF-078272

6. IF INDIAN, ALLOTTEE OR TRIBAL NAME

7. UNIT AGREEMENT NAME

8. FARM OR LEASE NAME

Dunn

9. WELL NO.

3

10. FIELD AND FORM. OF WILDCAT

Basin Dakota

11. SEC., T., E., N. OR B. AND
SURVEY OR AREA

Sec. 3 T23N R7W

12. COUNTY OR PARISH 13. STATE

Rio Arriba

N.M.

SUNDRY NOTICES AND REPORTS ON WELLS

(Do not use this form for proposals to drill or to deepen or plug back to a different formation.
Use "APPLICATION FOR PERMIT" for such proposals.)

1. ☐ OIL WELL ☐ GAS WELL ☒ OTHER
2. NAME OF OPERATOR
BCO, Inc.
3. ADDRESS OF OPERATOR
135 Grant, Santa Fe, New Mexico 87501
4. LOCATION OF WELL (Report location clearly and in accordance with any State requirements.
See also space 17 below.)
At surface
1750' FSL 790' FEL Sec. 3 T23N R7W

14. PERMIT NO.

15. ELEVATIONS (Show whether DF, RT, CR, etc.)

GR 6960

16. Check Appropriate Box To Indicate Nature of Notice, Report, or Other Data

NOTICE OF INTENTION TO:

| | | | |
|---------------------|--------------------------|----------------------|-------------------------------------|
| TEST WATER SHUT-OFF | <input type="checkbox"/> | PULL OR ALTER CASING | <input type="checkbox"/> |
| FRACTURE TREAT | <input type="checkbox"/> | MULTIPLE COMPLETE | <input type="checkbox"/> |
| SHOOT OR ACIDIZE | <input type="checkbox"/> | ABANDON* | <input checked="" type="checkbox"/> |
| REPAIR WELL | <input type="checkbox"/> | CHANGE PLANS | <input type="checkbox"/> |
| (Other) | <input type="checkbox"/> | Plug Back | <input checked="" type="checkbox"/> |

SUBSEQUENT REPORT OF:

| | | | |
|-----------------------|--------------------------|-----------------|--------------------------|
| WATER SHUT-OFF | <input type="checkbox"/> | REPAIRING WELL | <input type="checkbox"/> |
| FRACTURE TREATMENT | <input type="checkbox"/> | ALTERING CASING | <input type="checkbox"/> |
| SHOOTING OR ACIDIZING | <input type="checkbox"/> | ABANDONMENT* | <input type="checkbox"/> |
| (Other) | <input type="checkbox"/> | | |

(Note: Report results of multiple completion on Well Completion or Recompletion Report and Log form.)

17. DESCRIBE PROPOSED OR COMPLETED OPERATIONS (Clearly state all pertinent details, and give pertinent dates, including estimated date of starting and proposed work. If well is directionally drilled, give subsurface locations and measured and true vertical depths for all markers and pertinent to this work.)

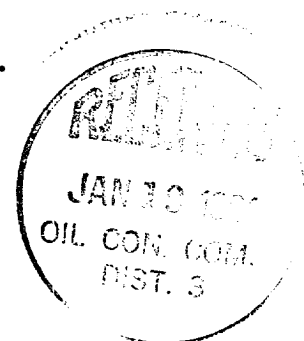
Per telephone conversation between H.L. Bigbee and James F. Sims verbal approval was granted to change the Sundry Notice on the Dunn 3 dated 12/12/80 to read as follows:

Intend to set drillable BP at 6450. Have wire line unit spot 35 feet of cement on top of BP.

The above permanently plugs perfs from 6484 to 6490 as approved by telephone conversation between H.L. Bigbee and James F. Sims this date.

Place 6309-6314 perfs back in operation.

In 1981 we will attempt to fix high pressure leak in DV Tool at 2659.



18. I hereby certify that the foregoing is true and correct

SIGNED

Harry L. Bigbee

TITLE Chairman of the Board

DATE 1/8/81

(This space for Federal or State office use)

APPROVED BY

CONDITIONS OF APPROVAL, IF ANY:

TITLE

NMOCG

*See Instructions on Reverse Side

APPROVED
JAN 13 1981
JAMES F. SIMS
DISTRICT OIL & GAS SUPERVISOR

1 Stephenson
1 Crout
UNITED STATES
DEPARTMENT OF THE INTERIOR
GEOLOGICAL SURVEY

SUBMIT IN TRIPPLICATE
(Other instructions on reverse side)

Form approved
Bureau Order No. 4D-R1424

5. LEASE DESIGNATION AND SERIAL NO.

SF-078272

6. IF INDIAN, ADOPTED OR TRIBAL NAME

7. UNIT AGREEMENT NAME

8. FARM OR LEASE NAME

Dunn

9. WELL NO.

3

10. FIELD AND FORM OF WILDCAT
Undesignated Graneros
& Lybrook Gallup

11. SEC., T., R., & B. OR BLM AND
SURVEY OR AREA

Sec. 3 T23N R7W

12. COUNTY OR PARISH 13. STATE

Rio Arriba

N.M.

1. OIL WELL ☒ GAS WELL ☐ OTHER ☐

2. NAME OF OPERATOR

BCO, Inc.

3. ADDRESS OF OPERATOR

135 Grant, Santa Fe, New Mexico 87501

4. LOCATION OF WELL (Report location clearly and in accordance with any State requirements.)

See also space 17 below.
At surface

1750' FSL 790' FEL Sec. 3 T23N R7W

14. PERMIT NO.

15. ELEVATIONS (Show whether DF, AT, CR, etc.)

GR 6960

16. Check Appropriate Box To Indicate Nature of Notice, Report, or Other Data

NOTICE OF INTENTION TO:

TEST WATER SHUT-OFF

☒
☒
☒
☒

FRACTURE TREAT

SHOOT OR ACIDIZE

REPAIR WELL

(Other)

PULL OR ALTER CASING

MULTIPLE COMPLETE

ABANDON*

CHANGE PLANS

WATER SHUT-OFF

FRACTURE TREATMENT

SHOOTING OR ACIDIZING

(Other)

REPAIRING WELL

ALTERING CASING

ABANDONMENT

(Note: Report results of multiple completion on Well Completion or Recompletion Report and Log form.)


17. DESCRIBE PROPOSED OR COMPLETED OPERATIONS (Clearly state all pertinent details, and give pertinent dates, including estimated date of starting and proposed work. If well is directionally drilled, give subsurface locations and measured and true vertical depths for all markers and pertinent to this work.)

Intend to set BP above 6309 perfs. Intend to selectively perforate Gallup, test cement job with straddle packer and, if cement is good, sand water frac Gallup, remove bridge plug and place well back into production in the Lybrook Gallup and the Undesignated Graneros. Co-mingling approved by Order # R-6719, copy of which is attached.

If cement over Gallup is determined to be bad with straddle packer test, we will squeeze Gallup, drill out and follow procedures outlined in above paragraph.

Prior to fracking the Gallup, we will attempt to repair the high pressure leak in the DV tool at 2659 with cement.

We anticipate starting the above work on or about August 17, 1981 and we hope the U. S. G. S. promptly acts on this request.



18. I hereby certify that the foregoing is true and correct

SIGNED *James F. Sims*

TITLE President

DATE 8-6-81


(This space for Federal or State Approval)

APPROVED BY *James F. Sims*
CONDITIONS OF APPROVAL IF ANY:

TITLE

NMOCC

JAMES F. SIMS
DISTRICT ENGINEER



BCO, INC.

See Instructions on Reverse Side