

UNITED STATES
DEPARTMENT OF THE INTERIOR
BUREAU OF LAND MANAGEMENT

APPLICATION FOR PERMIT TO DRILL OR DEEPEN

1a. TYPE OF WORK
 DRILL DEEPEN

b. TYPE OF WELL
 OIL WELL GAS WELL OTHER

2. NAME OF OPERATOR *23844*
Universal Resources Corporation (303) 672-6970

3. ADDRESS AND TELEPHONE NO.
1331 17th St., Suite 300, Denver, Co. 80202

4. LOCATION OF WELL (Report location clearly and in accordance with any State requirements.)*
 At surface **1730' FNL & 510' FEL**
 At proposed prod. zone **Same**

14. DISTANCE IN MILES AND DIRECTION FROM NEAREST TOWN OR POST OFFICE*
3 air miles NW of Lybrook, NM

15. DISTANCE FROM PROPOSED* LOCATION TO NEAREST PROPERTY OR LEASE LINE, FT. (Also to nearest drilg. unit line, if any) **510'**

16. NO. OF ACRES IN LEASE **1085.55**

17. NO. OF ACRES ASSIGNED TO THIS WELL **37.28**

18. DISTANCE FROM PROPOSED* LOCATION TO NEAREST WELL, DRILLING COMPLETED, OR APPLIED FOR, ON THIS LEASE, FT. **944'**

19. PROPOSED DEPTH **5,735'**

20. ROTARY OR CABLE TOOLS **Rotary**

21. ELEVATIONS (Show whether DF, RT, GR, etc.) **7,003' ungraded ground**

22. APPROX. DATE WORK WILL START* **May 20, 1995**

5. LEASE DESIGNATION AND SERIAL NO.
SF-078272

6. IF INDIAN, ALLOTTEE OR TRIBE NAME
N/A

7. UNIT AGREEMENT NAME
N/A

8. FARM OR LEASE NAME, WELL NO.
16165 Dunn #19

9. API WELL NO.
30-039-25509

10. FIELD AND POOL, OR WILDCAT
42289 Lybrook-Gallup EXT

11. SEC., T., R., M., OR BLK. AND SURVEY OR AREA
4-23n-7w NMPM

12. COUNTY OR PARISH
Rio Arriba

13. STATE
NM

23. PROPOSED CASING AND CEMENTING PROGRAM

SIZE OF HOLE	GRADE SIZE OF CASING	WEIGHT PER FOOT	SETTING DEPTH	QUANTITY OF CEMENT
12-1/4"	8-5/8"	24#	320'	≈265 cu ft & to surface
7-7/8"	4-1/2"	11.6#	5,735'	≈1020 sx & to surface

This action is subject to technical and procedural review pursuant to 43 CFR 3165.3 and appeal pursuant to 43 CFR 3165.4.

DRILLING OPERATIONS WILL BE SUBJECT TO COMPLIANCE WITH ATTACHED "GENERAL REQUIREMENTS"

RECEIVED
 MAY - 4 1995
 OIL CON. DIV.
 DIST. 3

cc: BLM (3+2 for OCD)

IN ABOVE SPACE DESCRIBE PROPOSED PROGRAM: If proposal is to deepen, give data on present productive zone and proposed new productive zone. If proposal is to deepen directionally, give pertinent data on subsurface locations and measured and true vertical depths. Give blowout preventer program, if any.

24. SIGNED *[Signature]* TITLE Div. Operations Supt. DATE 04/12/95

(This space for Federal or State office use)

PERMIT NO. _____ APPROVAL DATE _____

Application approval does not warrant or certify that the applicant holds legal or equitable title to those rights in the subject lease which would entitle the applicant to conduct operations thereon.

CONDITIONS OF APPROVAL, IF ANY:

APPROVED BY *[Signature]* TITLE NMOCD

APPROVED AS AMENDED
 APR 28 1995
 DISTRICT MANAGER

District I
 PO Box 1980, Hobbs, NM 88241-1980
 District II
 PO Drawer DD, Artesia, NM 88211-0719
 District III
 1000 Rio Brazos Rd., Aztec, NM 87410
 District IV
 PO Box 2088, Santa Fe, NM 87504-2088

State of New Mexico
 Energy, Minerals & Natural Resources Department

OIL CONSERVATION DIVISION
 PO Box 2088
 Santa Fe, NM 87504-2088

Form C-10
 Revised February 21, 1995
 Instructions on back
 Submit to Appropriate District Office
 State Lease - 4 Copies
 Fee Lease - 3 Copies

AMENDED REPORT

WELL LOCATION AND ACREAGE DEDICATION PLAT

1 APT Number 30-039-25507		2 Pool Code 42289		3 Pool Name Lybrook-Gallup <i>AT</i>	
4 Property Code 16165		5 Property Name Dunn # 19			6 Well Number 19
7 OGRID No. 23846		8 Operator Name UNIVERSAL RESOURCES CORPORATION			9 Elevation 7003'

10 Surface Location

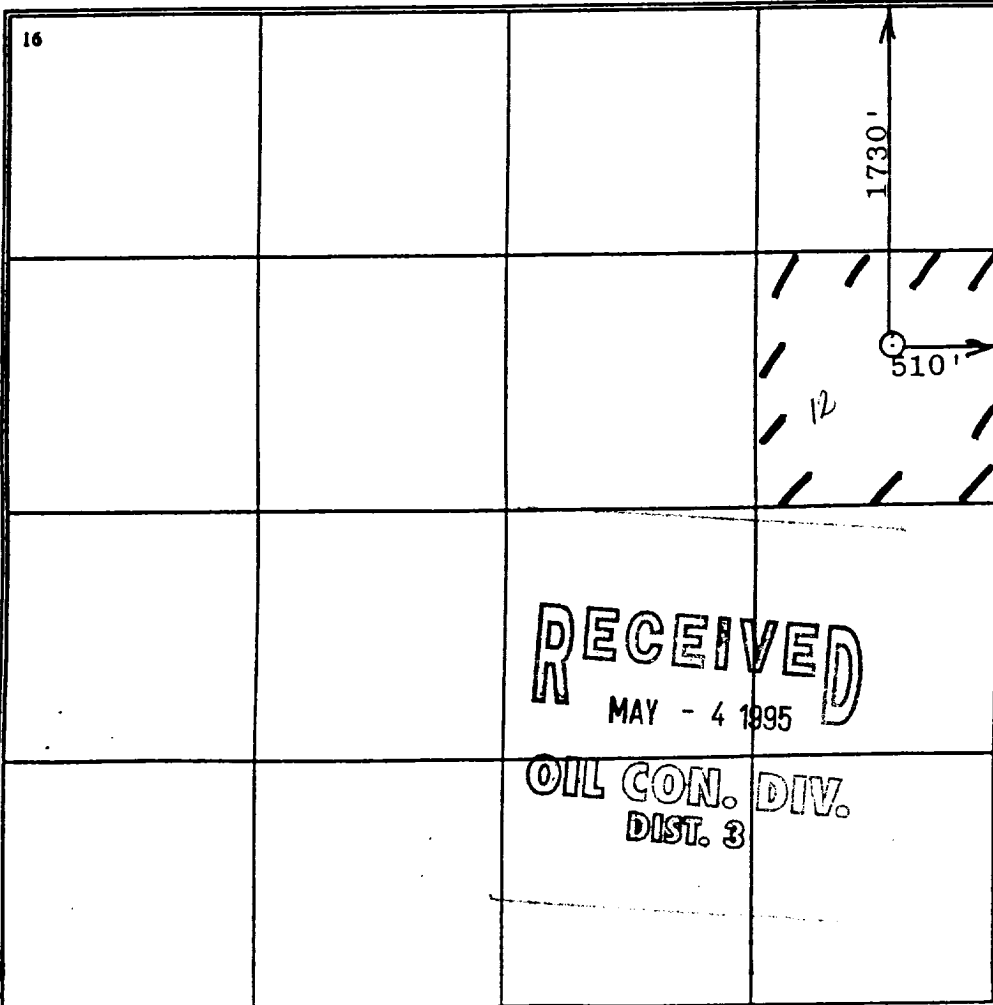
UL or lot no.	Section	Township	Range	Lot Ida	Feet from the	North/South line	Feet from the	East/West line	County
H	4	23 N	7 W		1730	North	510	East	Rio Arrib

11 Bottom Hole Location If Different From Surface

UL or lot no.	Section	Township	Range	Lot Ida	Feet from the	North/South line	Feet from the	East/West line	County

12 Dedicated Acres 37.28	13 Joint or Infill	14 Consolidation Code	15 Order No.
-----------------------------	--------------------	-----------------------	--------------

NO ALLOWABLE WILL BE ASSIGNED TO THIS COMPLETION UNTIL ALL INTERESTS HAVE BEEN CONSOLIDATED OR A NON-STANDARD UNIT HAS BEEN APPROVED BY THE DIVISION



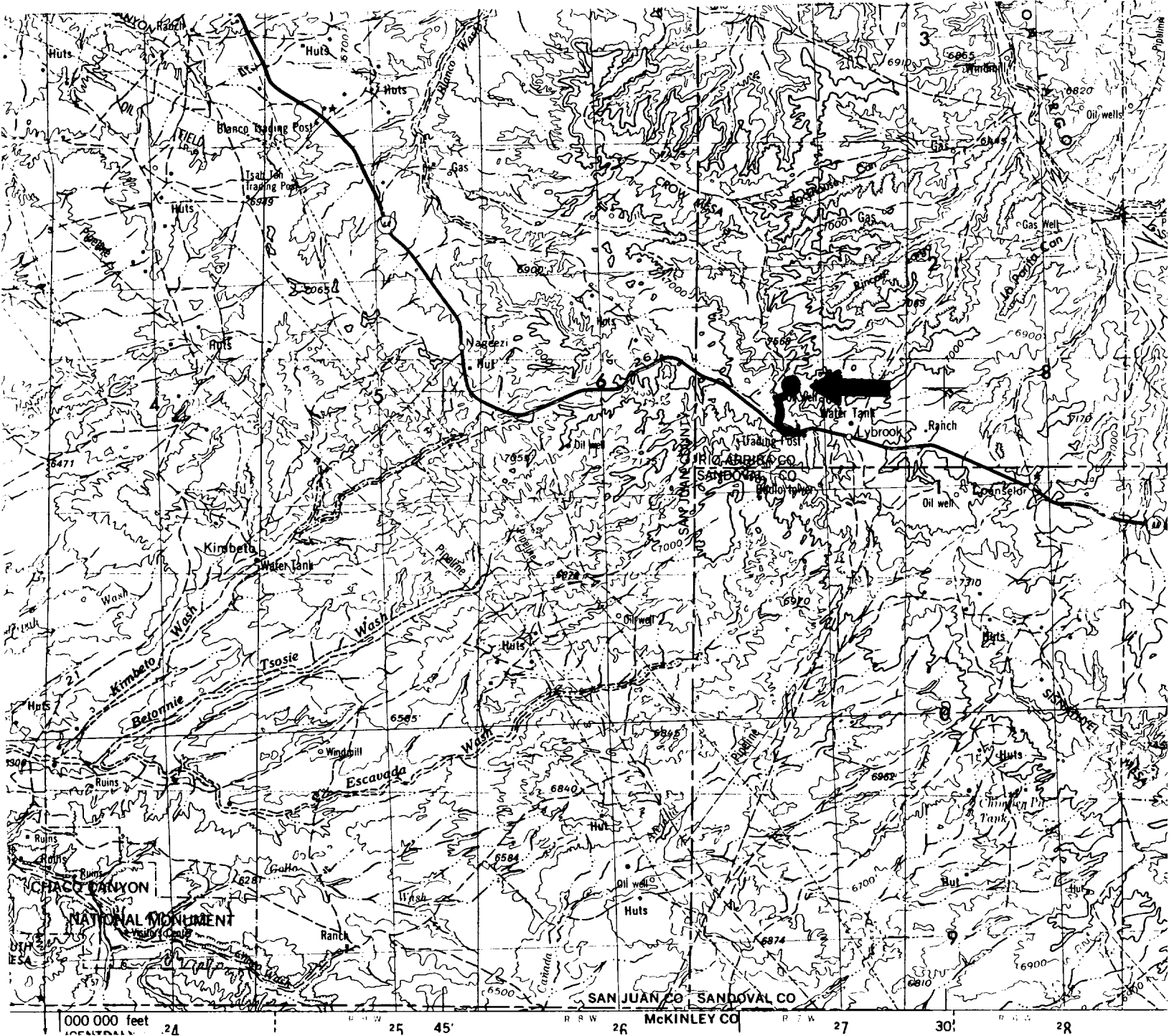
17 OPERATOR CERTIFICATION
 I hereby certify that the information contained herein is true and complete to the best of my knowledge and belief

L. J. Garner
 Signature
 L. J. Garner
 Printed Name
 Div. Operations Supt.
 Title
 04/12/95
 Date

18 SURVEYOR CERTIFICATION
 I hereby certify that the well location shown on this plat was plotted from field notes of actual surveys made by me or under my supervision, and that the same is true and correct to the best of my belief.

4-3-'95
 Date of Survey
 Signature and Seal of Registered Surveyor
 GERALD G. HUDDLESTON
 REGISTERED LAND SURVEYOR
 6844
 Certificate Number

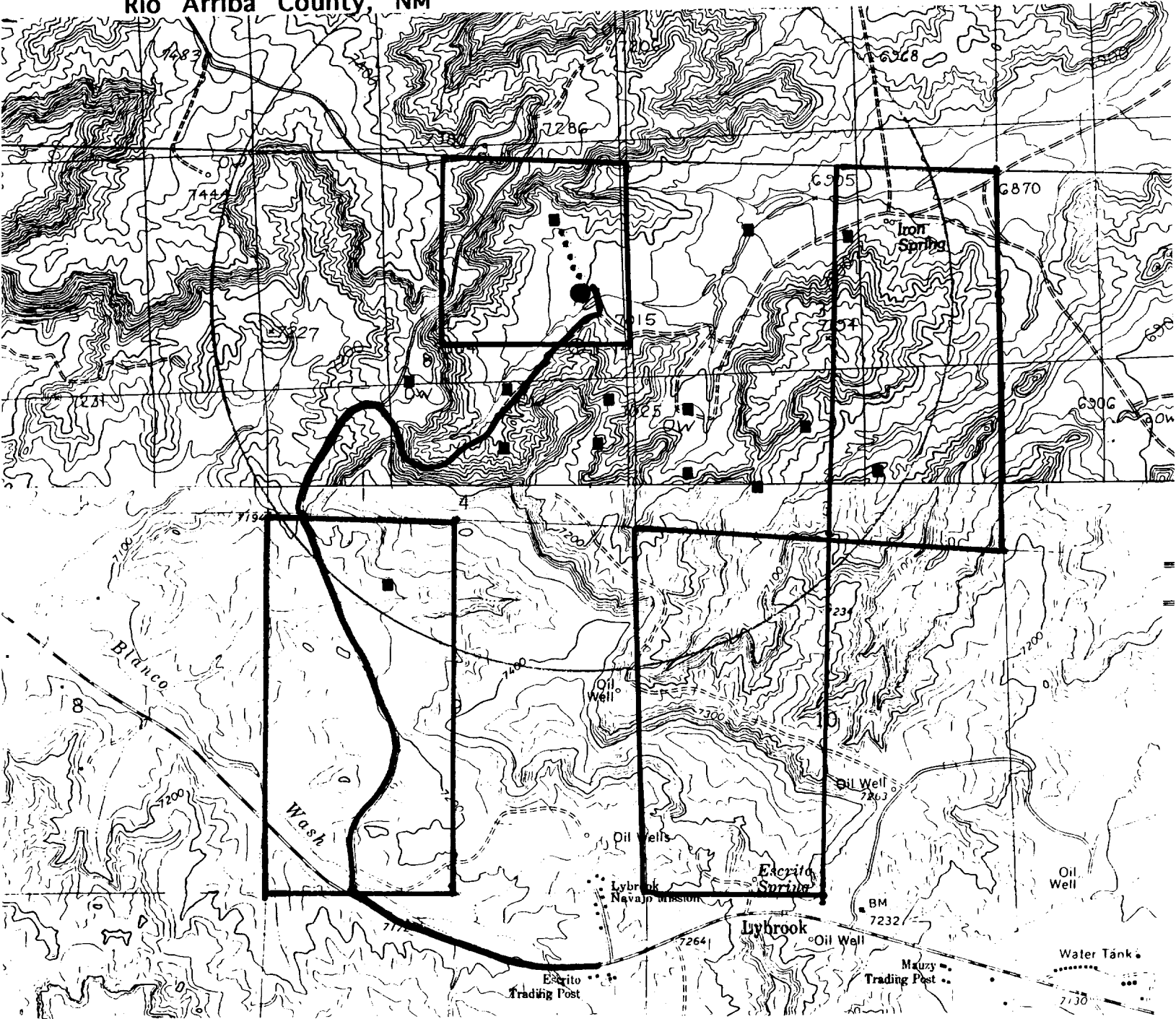
Universal Resources Corporation
Dunn 19
1730' FNL & 510' FEL
Sec. 4, T. 23 N., R. 7 W.
Rio Arriba County, NM



Wellsite: ●

Access: ~

Universal Resources Corporation
 Dunn 19
 1730' FNL & 510' FEL
 Sec. 4, T. 23 N., R. 7 W.
 Rio Arriba County, NM



Proposed Well: ●

Existing Road: ~

Existing Well: ■

Pipeline: -.-

Lease: L