



IN REPLY REFER TO:

UNITED STATES  
DEPARTMENT OF THE INTERIOR  
GEOLOGICAL SURVEY  
P. O. Box 965  
Farmington, New Mexico



May 5, 1955

COPY TO O.C.C.

Blair & Price  
First State Bank  
Stratford, Texas

Re: BLM-A 034028

Gentlemen:

Receipt is acknowledged of your "Notice of Intention to Drill" dated April 28, 1955 covering your well No. 1 York in NW $\frac{1}{4}$  SE $\frac{1}{4}$  sec. 36, T. 16 N., R. 2 W., N. M. P. M., Sandoval County, New Mexico, Wildest pool.

Your proposed work is hereby approved subject to compliance with the provisions of the "Oil and Gas Operating Regulations" revised May 25, 1942, a copy of which will be sent to you on request, and subject to the following conditions:


1. Drilling operations so authorized are subject to the attached sheet for general conditions of approval.
2. Furnish copies of all logs.


Very truly yours,

(Orig. Sgd.) P. T. McGrath

P. T. McGrath  
District Engineer

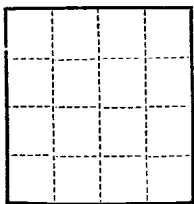
PTMcGrath:as





UNITED STATES  
DEPARTMENT OF THE INTERIOR  
GEOLOGICAL SURVEY





(SUBMIT IN TRIPLICATE)  
**UNITED STATES**  
**DEPARTMENT OF THE INTERIOR**  
**GEOLOGICAL SURVEY**

Land Office Santa Fe  
Lease No. BLM-A 034028  
Unit \_\_\_\_\_

**SUNDRY NOTICES AND REPORTS ON WELLS**

NOTICE OF INTENTION TO DRILL.....	<input checked="" type="checkbox"/>	SUBSEQUENT REPORT OF WATER SHUT-OFF.....	
NOTICE OF INTENTION TO CHANGE PLANS.....		SUBSEQUENT REPORT OF SHOOTING OR ACIDIZING.....	
NOTICE OF INTENTION TO TEST WATER SHUT-OFF.....		SUBSEQUENT REPORT OF ALTERING CASING.....	
NOTICE OF INTENTION TO RE-DRILL OR REPAIR WELL.....		SUBSEQUENT REPORT OF RE-DRILLING OR REPAIR.....	
NOTICE OF INTENTION TO SHOOT OR ACIDIZE.....		SUBSEQUENT REPORT OF ABANDONMENT.....	
NOTICE OF INTENTION TO PULL OR ALTER CASING.....		SUPPLEMENTARY WELL HISTORY.....	
NOTICE OF INTENTION TO ABANDON WELL.....			

(INDICATE ABOVE BY CHECK MARK NATURE OF REPORT, NOTICE, OR OTHER DATA)

April 28, 1955

York  
Well No. 1 is located 1980 ft. from N line and 1980 ft. from E line of sec. 36  
NW of SE 16N 2 W N.M.P.M.  
(1/4 Sec. and Sec. No.) (Twp.) (Range) (Meridian)  
Wildcat Sandoval New Mexico  
(Field) (County or Subdivision) (State or Territory)

The elevation of the derrick floor above sea level is 6050 ft.

**DETAILS OF WORK**

(State names of and expected depths to objective sands; show sizes, weights, and lengths of proposed casings; indicate mudding jobs, cementing points, and all other important proposed work)

Entrada formation at approximately 2000 feet.  
87' of 10 3/4" surface pipe, cemented from top to bottom .  
Rotary rig will be used.  
7" pipe will be set if oil or gas is encountered, and be cemented with 100 sacks of cement.

I understand that this plan of work must receive approval in writing by the Geological Survey before operations may be commenced.

Company Blair & Price  
Address First State Bank  
Stratford, Texas  
By /s/ Jack N. Blair  
Title by Mary Cannedy, Sec.