

(SUBMIT IN TRIPLICATE)

UNITED STATES
DEPARTMENT OF THE INTERIOR
GEOLOGICAL SURVEY

Land Office

Lease No. NM 04282-A X

Unit Odium

SUNDRY NOTICES AND REPORTS ON WELLS

NOTICE OF INTENTION TO DRILL	<input checked="" type="checkbox"/>	SUBSEQUENT REPORT OF WATER SHUT-OFF	
NOTICE OF INTENTION TO CHANGE PLANS		SUBSEQUENT REPORT OF SHOOTING OR ACIDIZING	
NOTICE OF INTENTION TO TEST WATER SHUT-OFF		SUBSEQUENT REPORT OF ALTERING CASING	
NOTICE OF INTENTION TO RE-DRILL OR REPAIR WELL		SUBSEQUENT REPORT OF RE-DRILLING OR REPAIR	
NOTICE OF INTENTION TO SHOOT OR ACIDIZE		SUBSEQUENT REPORT OF ABANDONMENT	
NOTICE OF INTENTION TO PULL OR ALTER CASING		SUPPLEMENTARY WELL HISTORY	
NOTICE OF INTENTION TO ABANDON WELL			

(INDICATE ABOVE BY CHECK MARK NATURE OF REPORT, NOTICE, OR OTHER DATA)

November 21, 1953

Well No. 2 is located 330 ft. from ~~S~~^N line and 660 ft. from ~~S~~^E line of sec. 15NE¹/₄NE¹/₄, 15
(Sec. and Sec. No.)15N
(Twp.)1W
(Range)N.M.P.M.
(Meridian)Wildcat
(Field)Sandoval
(County or Subdivision)New Mexico
(State or Territory)The elevation of the derri^{er}ck floor above sea level is 5944 ft.

DETAILS OF WORK

(State names of and expected depths to objective sands; show sizes, weights, and lengths of proposed casings; indicate mudding jobs, cementing points, and all other important proposed work)

Objective is to test Entrada sandstone at approximately 860' to 950'.

90' of 10 3/4" casing will be cemented. Cable tools will be used and casing of sufficient size and weight will be run and cemented if and when needed after securing department's permission.


I understand that this plan of work must receive approval in writing by the Geological Survey before operations may be commenced.

Company Avila Oil Company

Address 1010 Continental Life Bldg.

Fort Worth, 2,

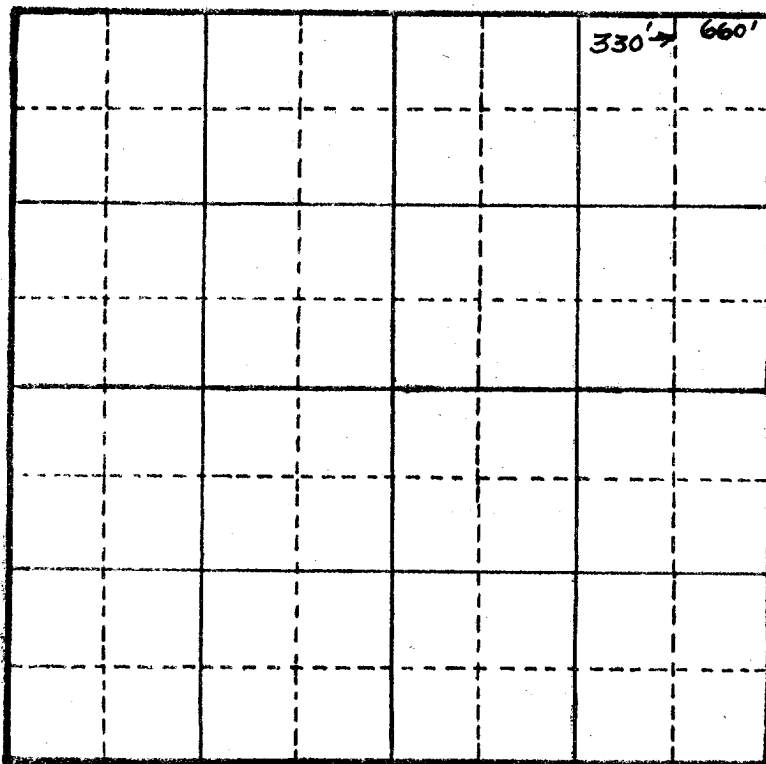
Texas

By O. A. Larrazolo
Title Geologist


Western Land Service

RECEIVED
NOV 1 1953
U.S. DEPT. OF AGRICULTURE
BUREAU OF LAND SURVEY

Company Avila Oil Company
Lease NM 04282-A Well No. 2
Section 15 Township 15 North Range 1 West N. M. P. M.
Location 660' feet from East line and 330' feet from
North line of Section 15.



Elev. 5942.5'



Sandoval County, New Mexico. Scale: 4 Inches = 1 Mile.

This is to certify that the above plat was made from field notes of actual surveys made by me or under my supervision and that the representations thereon set forth are true and correct to the best of my knowledge and belief.

Mark N. Radloff

SEAL

New Mexico Registered Land Surveyor

No. 1507

Surveyed November 23, 1953