


(SUBMIT IN TRIPLICATE)

Land Office Santa Fe

Lease No. N. M. 0134906

Unit \_\_\_\_\_



UNITED STATES  
DEPARTMENT OF THE INTERIOR  
GEOLOGICAL SURVEY

SUNDRY NOTICES AND REPORTS ON WELLS

NOTICE OF INTENTION TO DRILL	SUBSEQUENT REPORT OF WATER SHUT-OFF
NOTICE OF INTENTION TO CHANGE PLANS	SUBSEQUENT REPORT OF SHOOTING OR ACIDIZING
NOTICE OF INTENTION TO TEST WATER SHUT-OFF	SUBSEQUENT REPORT OF ALTERING CASING
NOTICE OF INTENTION TO RE-DRILL OR REPAIR WELL	SUBSEQUENT REPORT OF RE-DRILLING OR REPAIR
NOTICE OF INTENTION TO SHOOT OR ACIDIZE	SUBSEQUENT REPORT OF ABANDONMENT
NOTICE OF INTENTION TO PULL OR ALTER CASING	SUPPLEMENTARY WELL HISTORY
NOTICE OF INTENTION TO ABANDON WELL	

(INDICATE ABOVE BY CHECK MARK NATURE OF REPORT, NOTICE, OR OTHER DATA)

February 13, 1964

**Cahoon Federal**

Well No. 1 is located 340 ft. from N line and 500 ft. from E line of sec. 26

NE/4 NE/4 26  
(1/4 Sec. and Sec. No.)

17 N  
(Twp.)

3 W  
(Range)

RM  
(Meridian)

Wildcat  
(Field)

Sandoval  
(County or Subdivision)

New Mexico  
(State or Territory)


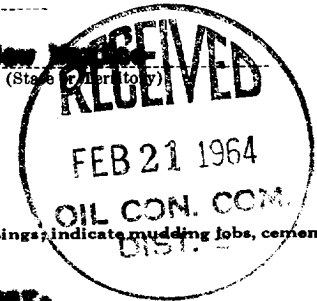
The elevation of the derrick floor above sea level is 6338 ft.

DETAILS OF WORK

(State names of and expected depths to objective sands; show sizes, weights, and lengths of proposed casings; indicate mudding jobs, cementing points, and all other important proposed work)

**The well was plugged and abandoned in the following manner.**

**635 - 700 with 5 sacks regular cement  
0 - 150 with 17 sacks regular cement**



I understand that this plan of work must receive approval in writing by the Geological Survey before operations may be commenced.

Company Dave M. Thomas, Jr.

Address P. O. Box 202

Farmington, N. M.

By Dave M. Thomas, Jr.

Title Operator