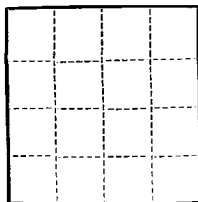


(SUBMIT IN TRIPLICATE)

UNITED STATES  
DEPARTMENT OF THE INTERIOR  
GEOLOGICAL SURVEY

Land Office Santa Fe  
Lease No. S.F. 081171-X  
Unit \_\_\_\_\_



SUNDRY NOTICES AND REPORTS ON WELLS

NOTICE OF INTENTION TO DRILL	<input checked="" type="checkbox"/>	SUBSEQUENT REPORT OF WATER SHUT-OFF	
NOTICE OF INTENTION TO CHANGE PLANS		SUBSEQUENT REPORT OF SHOOTING OR ACIDIZING	
NOTICE OF INTENTION TO TEST WATER SHUT-OFF		SUBSEQUENT REPORT OF ALTERING CASING	
NOTICE OF INTENTION TO RE-DRILL OR REPAIR WELL		SUBSEQUENT REPORT OF RE-DRILLING OR REPAIR	
NOTICE OF INTENTION TO SHOOT OR ACIDIZE		SUBSEQUENT REPORT OF ABANDONMENT	
NOTICE OF INTENTION TO PULL OR ALTER CASING		SUPPLEMENTARY WELL HISTORY	
NOTICE OF INTENTION TO ABANDON WELL			

(INDICATE ABOVE BY CHECK MARK NATURE OF REPORT, NOTICE, OR OTHER DATA)

King \_\_\_\_\_, 1961  
Well No. 3 is located 2060 ft. from N line and 1485 ft. from E line of sec. 33  
NW 1/4 18N 3 W N.M.P.  
(1/4 Sec. and Sec. No.) (Twp.) (Range) (Meridian)  
Undesignated Sandoval New Mexico  
(Field) (County or Subdivision) (State or Territory)


The elevation of the derrick floor above sea level is 6510 ft.

DETAILS OF WORK

(State names of and expected depths to objective sands; show sizes, weights, and lengths of proposed casings; indicate mudding jobs, cementing points, and all other important proposed work)

Set 12" surface casing @ 20'. Circulate cement. Drill 10" hole -  
Set 7" casing about 800' and cement with 20 sacks. Complete with  
open hole.

**ILLECIBLE**



I understand that this plan of work must receive approval in writing by the Geological Survey before operations may be commenced.

Company Myron T. King  
Address P. O. Box 266  
Cuba, New Mexico  
By Myron T. King  
Title Operator.

*Hold casing 800'. Add to open to 20'*  
*ll*

**NEW MEXICO OIL CONSERVATION COMMISSION**  
**WELL LOCATION AND ACREAGE DEDICATION PLAT**

FORM C-128  
Revised 5/1/57

**SEE INSTRUCTIONS FOR COMPLETING THIS FORM ON THE REVERSE SIDE**

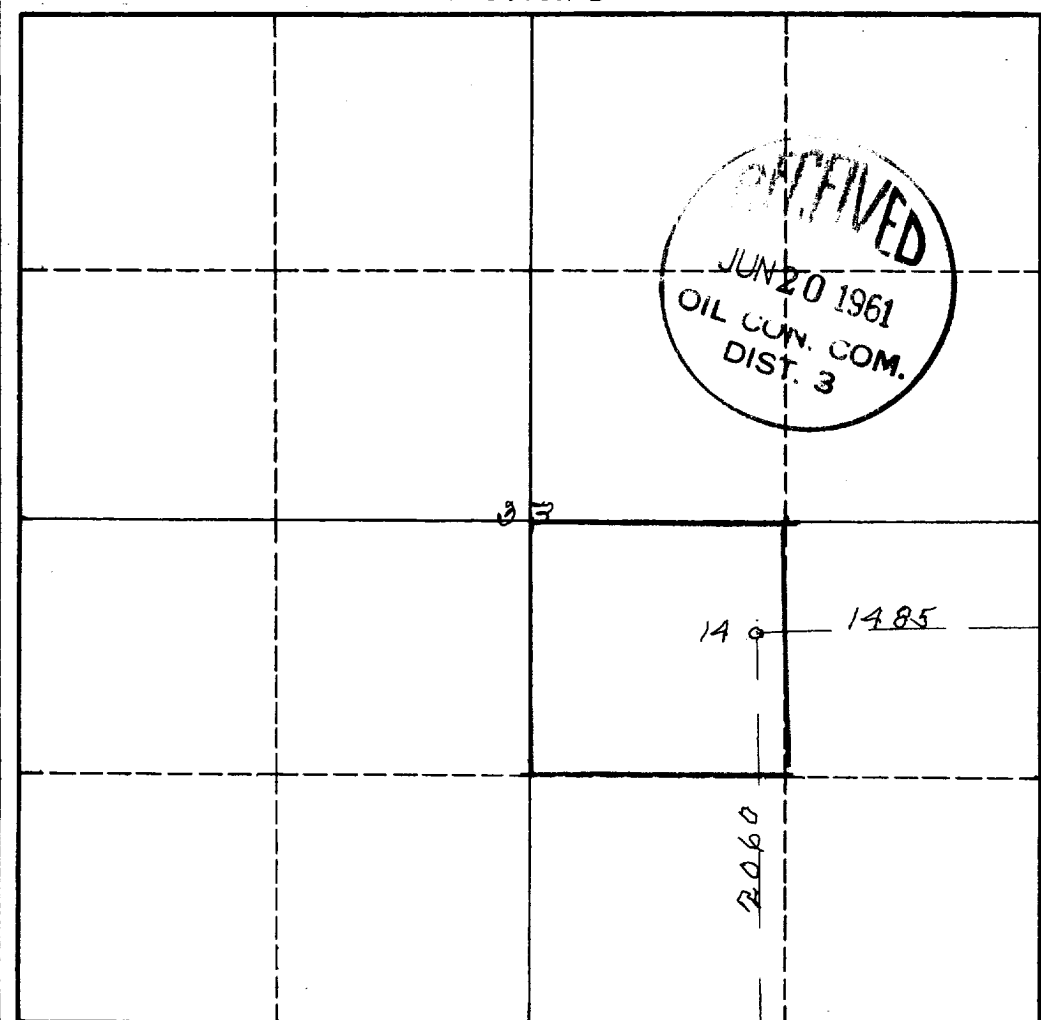
**SECTION A**

Operator <u>Myron T. King</u>		Lease		Well No. <u>3</u>	
Unit Letter	Section <u>8B</u>	Township <u>18 N</u>	Range <u>3 W</u>	County <u>Sandoval</u>	
Actual Footage Location of Well: <u>2060</u> feet from the <u>South</u> line and <u>1485</u> feet from the <u>East</u> line					
Ground Level Elev. <u>6540</u>	Producing Formation		Pool	Dedicated Acreage: <del>20</del> <u>40</u> Acres	

1. Is the Operator the only owner in the dedicated acreage outlined on the plat below? YES ☒ NO ☐ . ("Owner" means the person who has the right to drill into and to produce from any pool and to appropriate the production either for himself or for himself and another. (65-3-29 (e) NMSA 1935 Comp.)
2. If the answer to question one is "no," have the interests of all the owners been consolidated by communitization agreement or otherwise? YES ☐ NO ☐ . If answer is "yes," Type of Consolidation \_\_\_\_\_
3. If the answer to question two is "no," list all the owners and their respective interests below:

Owner	Land Description

**SECTION B**



**CERTIFICATION**

I hereby certify that the information in SECTION A above is true and complete to the best of my knowledge and belief.

Myron T. King  
Name

operator  
Position

Company

Date 6/19/61

I hereby certify that the well location shown on the plat in SECTION B was plotted from field notes of actual surveys made by me or under my supervision, and that the same is true and correct to the best of my knowledge and belief.

Date Surveyed  
29 Nov. 60

Registered Professional Engineer and/or Land Surveyor

Walter S. Turley

Certificate No.  
22 + 68 No 95

0 330 660 990 1320 1650 1980 2310 2640 2000 1500 1000 500 0

## **INSTRUCTIONS FOR COMPLETION OF FORM C-128**

1. Operator shall furnish and certify to the information called for in Section A.
2. Operator shall outline the dedicated acreage for *both* oil and gas wells on the plat in Section B.
3. A registered professional engineer or land surveyor registered in the State of New Mexico or approved by the Commission shall show on the plat the location of the well and certify this information in the space provided.
4. All distances shown on the plat must be from the outer boundaries of the Section.
5. If additional space is needed for listing owners and their respective interests as required in question 3 of Section A, please use space below.