



COPY TO O.C.G.

UNITED STATES
DEPARTMENT OF THE INTERIOR
GEOLOGICAL SURVEY

P. O. Box 965
Farmington, New Mexico

July 15, 1955

F. H. Gose & Carey Hiatt
P.O. Box 11321
Fort Worth, Texas

Re: Santa Fe 081163-D

Gentlemen:

Receipt is acknowledged of your "Notice of Intention to Drill" dated July 6, 1955 covering your well No. 1 Gose & Hiatt in NW 1/4 sec. 12, T. 18 N., R. 3 W., N. M. P. M., Sandoval County, New Mexico.

Your proposed work is hereby approved subject to compliance with the provisions of the "Oil and Gas Operating Regulations" revised May 25, 1942, a copy of which will be sent to you on request, and subject to the following conditions:


1. Drilling operations so authorized are subject to the attached sheet for general conditions of approval.
2. Furnish copies of all logs.

Very truly yours,

(Sig. Sgd.) P. T. McGRATH

P. T. McGrath
District Engineer

PTMcGrath:ac




UNITED STATES
DEPARTMENT OF THE INTERIOR
GEOLOGICAL SURVEY



TO THE DIRECTOR, GEOLOGICAL SURVEY
WASHINGTON, D. C.

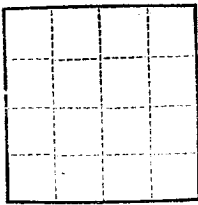
FROM THE CHIEF, DISTRICT 3
OIL AND GAS DIVISION
DALLAS, TEXAS



(SUBMIT IN TRIPLICATE)

Land Office **Santa Fe**
Lease No. **081163 -D**
Unit _____

UNITED STATES
DEPARTMENT OF THE INTERIOR
GEOLOGICAL SURVEY



SUNDRY NOTICES AND REPORTS ON WELLS

NOTICE OF INTENTION TO DRILL.....	<input checked="" type="checkbox"/>	SUBSEQUENT REPORT OF WATER SHUT-OFF.....	
NOTICE OF INTENTION TO CHANGE PLANS.....		SUBSEQUENT REPORT OF SHOOTING OR ACIDIZING.....	
NOTICE OF INTENTION TO TEST WATER SHUT-OFF.....		SUBSEQUENT REPORT OF ALTERING CASING.....	
NOTICE OF INTENTION TO RE-DRILL OR REPAIR WELL.....		SUBSEQUENT REPORT OF RE-DRILLING OR REPAIR.....	
NOTICE OF INTENTION TO SHOOT OR ACIDIZE.....		SUBSEQUENT REPORT OF ABANDONMENT.....	
NOTICE OF INTENTION TO PULL OR ALTER CASING.....		SUPPLEMENTARY WELL HISTORY.....	
NOTICE OF INTENTION TO ABANDON WELL.....			

(INDICATE ABOVE BY CHECK MARK NATURE OF REPORT, NOTICE, OR OTHER DATA)

July 6, 1955

Gese & Hiett
Well No. **1** is located **330** ft. from **[N]** line and **330** ft. from **[E]** line of sec. **12**
NW 1/4 Sec. 12 **18 N** **3 W** (Meridian)
(1/4 Sec. and Sec. No.) (Twp.) (Range)
Sandoval **N.M.**
(Field) (County or Subdivision) (State or Territory)

The elevation of the ~~derrick floor~~ *G.L.* above sea level is **6680** ft.

DETAILS OF WORK

(State names of and expected depths to objective sands; show sizes, weights, and lengths of proposed casings; indicate mudding jobs, cementing points, and all other important proposed work)

**Set 50' of 10 inch pipe and cement top to bottom
Test Mon Verde sands to 1500'.**



I understand that this plan of work must receive approval in writing by the Geological Survey before operations may be commenced.

Company **F.H. Gese & Carey Hiett**

Address **P.O. Box 11321**
Fort Worth, Texas

By *F.H. Gese*
partner
Title _____