

NEW MEXICO OIL CONSERVATION COMMISSION
Santa Fe, New Mexico

Form C-101
Revised (12/1/55)

NOTICE OF INTENTION TO DRILL

Notice must be given to the District Office of the Oil Conservation Commission and approval obtained before drilling or recompletion begins. If changes in the proposed plan are considered advisable, a copy of this notice showing such changes will be returned to the sender. Submit this notice in QUINTUPLICATE. One copy will be returned following approval. See additional instructions in Rules and Regulations of the Commission.

If State Land submit 6 Copies Attach Form C- 128 in triplicate to first 3 copies of form C-101

Denver, Colorado

10-15-56

(Place)

(Date)

OIL CONSERVATION COMMISSION
SANTA FE, NEW MEXICO

Gentlemen:

You are hereby notified that it is our intention to commence the Drilling of a well to be known as

S. D. JOHNSON

(Company or Operator)

Heller Estate

, Well No. 1, in K (Unit) The well is

located 1980 feet from the SOUTH line and 1980 feet from the

WEST line of Section 34, T. 20 N, R. 1 W, NMPM.

(GIVE LOCATION FROM SECTION LINE) Pool, Sandoval County

If State Land the Oil and Gas Lease is No.

If patented land the owner is Beatriz G. Heller, a widow

Address

We propose to drill well with drilling equipment as follows: rotary drilling rig

The status of plugging bond is \$10,000 blanket bond approved 9-20-56

Drilling Contractor S. D. Johnson

We intend to complete this well in the Entrada Formation formation at an approximate depth of 4250 feet.

CASING PROGRAM

We propose to use the following strings of Casing and to cement them as indicated:

Size of Hole	Size of Casing	Weight per Foot	New or Second Hand	Depth	Sacks Cement
13 3/4"	10 3/4"	32.75#	new	200'	175
7 5/8"	5 1/2"	15.50#	new	4250'	150

If changes in the above plans become advisable we will notify you immediately.

ADDITIONAL INFORMATION (If recompletion give full details of proposed plan of work.)

Approved 11-22, 1956
Except as follows:

Sincerely yours,

S. D. JOHNSON

(Company or Operator)

By Pauline Hobbs

Position Secretary


Send Communications regarding well to

Name S. D. Johnson

Address 1216 Mile High Center, Denver 2, Colo.

OIL CONSERVATION COMMISSION

By



NEW MEXICO
OIL CONSERVATION COMMISSION

Well Location and/or Gas Proration Plat

Form C-128

Date 11-26-56

Operator S. D. Johnson Lease Heller Estate

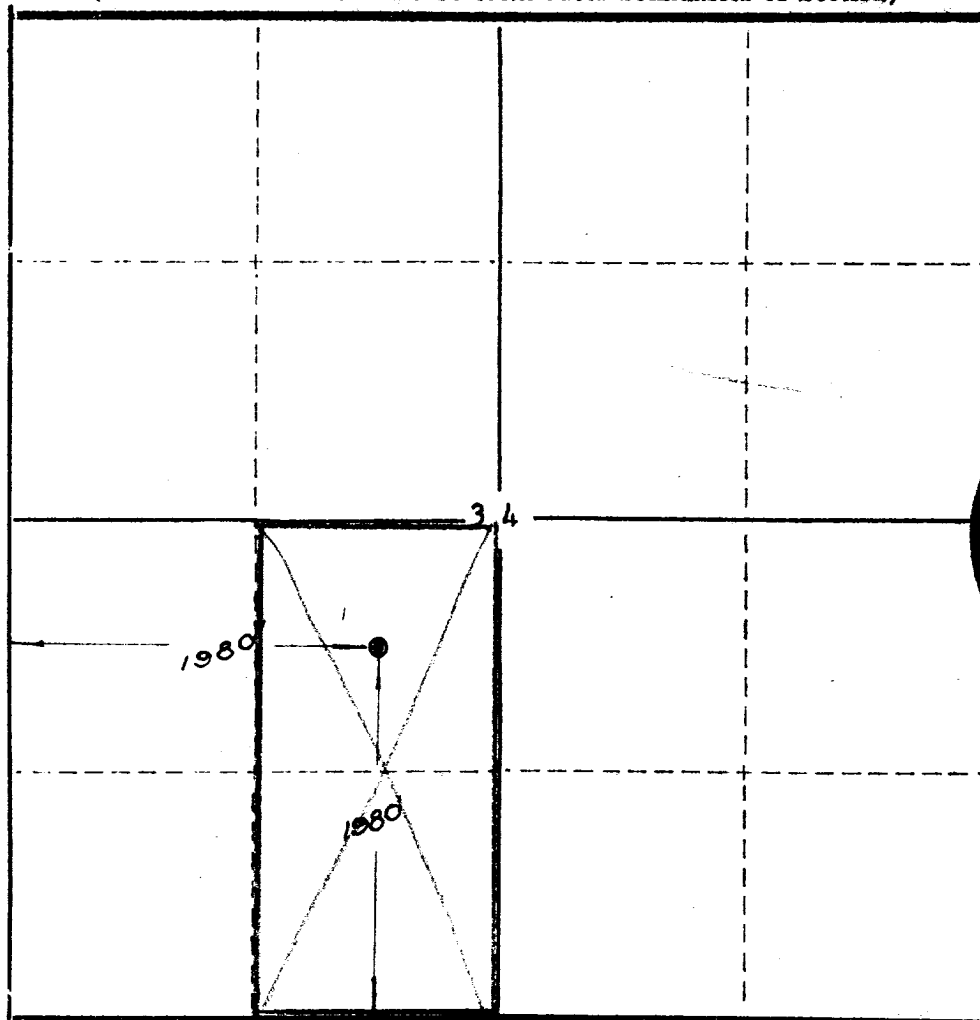
Well No. 1, Haller Estate Section 34 Township 20 North Range 1 West NMPM

Located 1980 Feet From South Line, 1980 Feet From West Line,

Sandoval County, New Mexico. G. L. Elevation 6914

Name of Producing Formation Entrada Pool Wildcat Dedicated Acreage

(Note: All distances must be from outer boundaries of Section)



NOTE

This section of form is to be used for gas wells only.

SCALE: 1"=1000'

1. Is this Well a Dual Comp. ? Yes No
2. If the answer to Question 1 is yes, are there any other dually completed wells within the dedicated acreage? Yes No

Name Pauline Hobbs

Position Manager

Representing S. D. Johnson


Address 1216 Mile High Center, Denver 2, Colo.

This is to certify that the above plat was prepared from field notes of actual survey made by me or under my supervision and that the same are true and correct to the best of my knowledge.

Date Surveyed October 8, 1956

Ernest V. Echoshawk

Ernest V. Echoshawk
Reg. Land Surveyor, N. Mex., Reg. No. 1545



OIL CONSERVATION COMMISSION		
AZTEC DISTRICT OFFICE		
No. Copies Received 5		
DISTRIBUTION		
	NO. FURNISHED	
Operator	1	
Secret. Rm.	1	
Front Office		
Steno. and Office		
U. S. G. S.	2	
Transporter		
File	1	✓