

(SUBMIT IN TRIPLICATE)

UNITED STATES
DEPARTMENT OF THE INTERIOR
GEOLOGICAL SURVEY

Land Office SANTA FE
Lease No. 5727400-4
Unit 079110-A

SUNDRY NOTICES AND REPORTS ON WELLS

NOTICE OF INTENTION TO DRILL	<input checked="" type="checkbox"/>	SUBSEQUENT REPORT OF WATER SHUT-OFF	
NOTICE OF INTENTION TO CHANGE PLANS		SUBSEQUENT REPORT OF SHOOTING OR ACIDIZING	
NOTICE OF INTENTION TO TEST WATER SHUT-OFF		SUBSEQUENT REPORT OF ALTERING CASING	
NOTICE OF INTENTION TO RE-DRILL OR REPAIR WELL		SUBSEQUENT REPORT OF RE-DRILLING OR REPAIR	
NOTICE OF INTENTION TO SHOOT OR ACIDIZE		SUBSEQUENT REPORT OF ABANDONMENT	
NOTICE OF INTENTION TO PULL OR ALTER CASING		SUPPLEMENTARY WELL HISTORY	
NOTICE OF INTENTION TO ABANDON WELL			

RECEIVED
FEB 6 1958
U. S. GEOLOGICAL SURVEY
FARMINGTON, NEW MEXICO

(INDICATE ABOVE BY CHECK MARK NATURE OF REPORT, NOTICE, OR OTHER DATA)

..... JANUARY 27, 1958

#1 Gov't Look #8

Well No. is located 660 ft. from N line and 660 ft. from E line of sec. 10

SE/4 SE/4 Sec. 10 21 NORTH 6 WEST NMPN
(1/4 Sec. and Sec. No.) (Twp.) (Range) (Meridian)
WILCOAT SANDVAL NEW MEXICO
(Field) (County or Subdivision) (State or Territory)

The elevation of the derrick floor above sea level is ft.

DETAILS OF WORK

(State names of and expected depths to objective sands; show sizes, weights, and lengths of proposed casings; indicate mudding jobs, cementing points, and all other important proposed work)

- A. To set 200' of 3-5/8" SURFACE CASING WITH APPROX 150 SACK CEMENT.
B. To test the DAKOTA SAND AT APPROX 5000'.



I understand that this plan of work must receive approval in writing by the Geological Survey before operations may be commenced.

Company DAVIS OIL COMPANY
Address 302 MIDLAND SAVINGS BLDG.
DENVER 2, COLORADO
By BERRY E. POUND
Title DIVISION CHIEF

NEW MEXICO OIL CONSERVATION COMMISSION
Well Location and Acreage Dedication Plat



Section A.

Date 10 JANUARY 1958

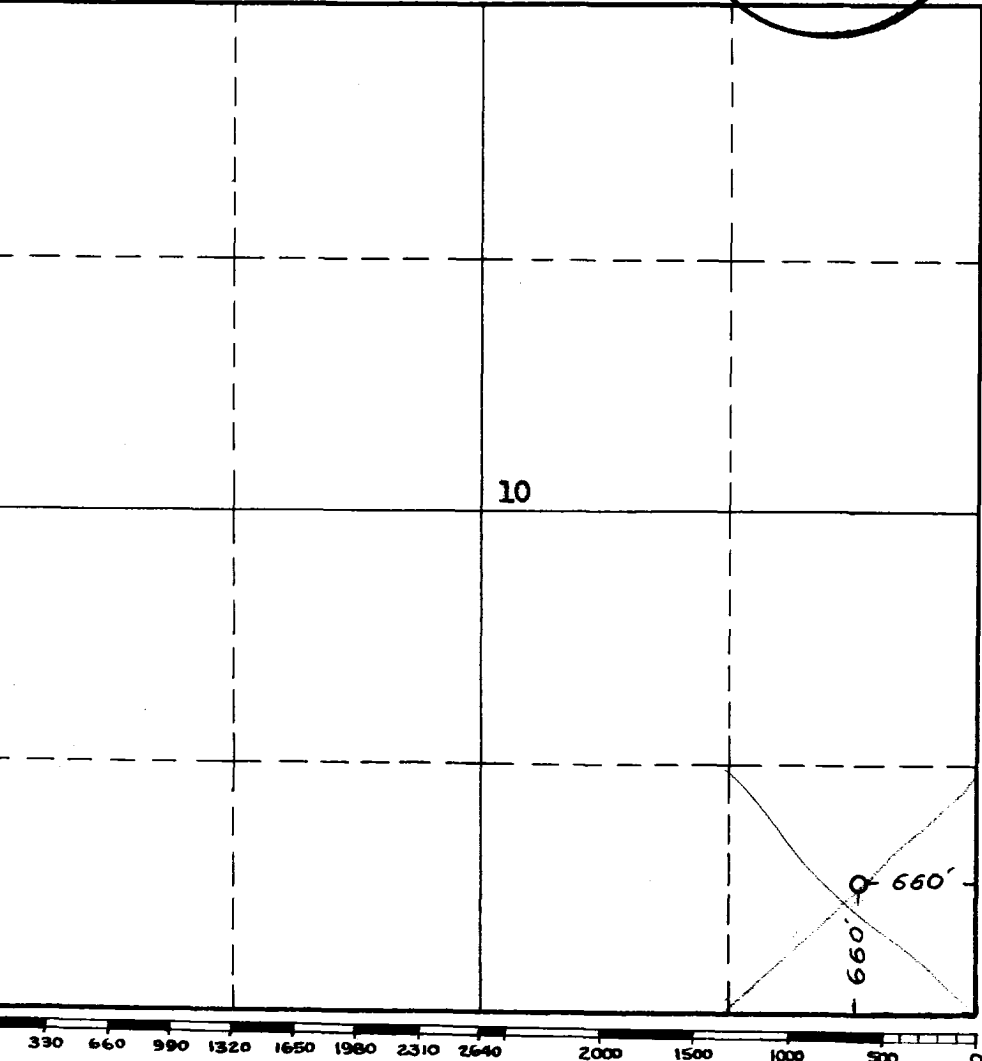
Operator DAVIS OIL COMPANY Lease GOVERNMENT LOOKE "B"
Well No. _____ Unit Letter P Section 10 Township 21 NORTH Range 6 WEST NMPM
Located 660 Feet From THE SOUTH Line, 660 Feet From THE EAST Line
County SANDOVAL G. L. Elevation _____ Dedicated Acreage 40 Acres
Name of Producing Formation _____ Pool _____

1. Is the Operator the only owner* in the dedicated acreage outlined on the plat below?
Yes X No _____.
2. If the answer to question one is "no," have the interests of all the owners been consolidated by communitization agreement or otherwise? Yes _____ No _____. If answer is "yes," Type of Consolidation _____
3. If the answer to question two is "no," list all the owners and their respective interests below:
REF. GLO Plat dated November 4, 1882

Owner Land Description



Section B



This is to certify that the information in Section A above is true and complete to the best of my knowledge and belief.

DAVIS OIL COMPANY
(Operator)
[Signature]
(Representative)
802 MIDLAND SAVINGS BLDG.
DENVER 2, COLORADO
Address

This is to certify that the well location shown on the plat in Section B was plotted from field notes of actual surveys made by me or under my supervision and that the same is true and correct to the best of my knowledge and belief.

Date Surveyed 9 JANUARY 1958
[Signature]
Registered Professional
Engineer and/or Land Surveyor.
JAMES P. LERSE

Certificate No. 1463