


Santa Fe

Land Office

Lease No. **SF-078662**

Unit



Form 9-381a
(Rev. 1957)

APPROVED

AUG 8 1957

35

SAMUEL L. FLUMMER
ACTING DISTRICT ENGINEER

(SUBMIT IN TRIPLICATE)

UNITED STATES
DEPARTMENT OF THE INTERIOR
GEOLOGICAL SURVEY

SUNDRY NOTICES AND REPORTS ON WELLS

NOTICE OF INTENTION TO DRILL	<input checked="" type="checkbox"/>	SUBSEQUENT REPORT OF WATER SHUT-OFF	
NOTICE OF INTENTION TO CHANGE PLANS		SUBSEQUENT REPORT OF SHOOTING OR ACIDIZING	
NOTICE OF INTENTION TO TEST WATER SHUT-OFF		SUBSEQUENT REPORT OF ALTERING CASING	
NOTICE OF INTENTION TO RE-DRILL OR REPAIR WELL		SUBSEQUENT REPORT OF RE-DRILLING OR REPAIR	
NOTICE OF INTENTION TO SHOOT OR ACIDIZE		SUBSEQUENT REPORT OF ABANDONMENT	
NOTICE OF INTENTION TO PULL OR ALTER CASING		SUPPLEMENTARY WELL HISTORY	
NOTICE OF INTENTION TO ABANDON WELL			

(INDICATE ABOVE BY CHECK MARK NATURE OF REPORT, NOTICE, OR OTHER DATA)

August 1, 19 57

Well No. **Sandoval 22-7**
2-35 is located **660** ft. from **[N]** line and **1980** ft. from **[E]** line of sec. **35**

NW/4 NE/4 **35** **22N** **7W** **100M**
(1/4 Sec. and Sec. No.) (Twp.) (Range) (Meridian)

Wildcat (Dakota-Oil) **Sandoval** **New Mexico**
(Field) (County or Subdivision) (State or Territory)

The elevation of the **Unger Grad** ~~surface~~ above sea level is **6837** ft.

DETAILS OF WORK

(State names of and expected depths to objective sands; show sizes, weights, and lengths of proposed casings; indicate mudding jobs, cementing points, and all other important proposed work)

Propose to drill 11" hole to 315', set 8-5/8" OD casing and cement to surface with 250 sx regular. Drill 7-7/8" hole to total depth of approximately 5885', coring approximately 360' in the Gallup and Sanastee. Drill stem tests will be taken if shows are encountered. 5 1/2" OD casing will be set at total depth and cemented with 200 sx regular. If substantial shows are encountered, an attempt will be made to complete well by fracturing. The NW/4 of the NE/4 of Section 35, containing 40 acres, is dedicated to the well.

Verbally approved by Mr. Plummer August 1, 1957.

RECEIVED

AUG 2 1957

U. S. GEOLOGICAL SURVEY
FARMINGTON, NEW MEXICO

I understand that this plan of work must receive approval in writing by the Geological Survey before operations may be commenced.

Company **NORTHWEST PRODUCTION CORPORATION**
Address **520 Simms Building**
Albuquerque, New Mexico

ORIGINAL SIGNED BY
JOHNSTON

By **W. R. Johnston**
Title **Manager, Prod Opr**



Handwritten text in Devanagari script, mostly illegible due to fading and bleed-through. Some words like "प्रति" (Prati) and "सेवा" (Seva) are visible.

Handwritten text in Devanagari script, mostly illegible due to fading and bleed-through. Some words like "प्रति" (Prati) and "सेवा" (Seva) are visible.

Handwritten text in Devanagari script, mostly illegible due to fading and bleed-through. Some words like "प्रति" (Prati) and "सेवा" (Seva) are visible.

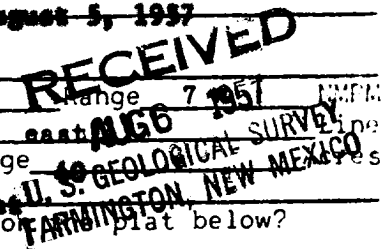
Handwritten text in Devanagari script, mostly illegible due to fading and bleed-through. Some words like "प्रति" (Prati) and "सेवा" (Seva) are visible.

NEW MEXICO OIL CONSERVATION COMMISSION
Well Location and Acreage Dedication Plat

Section A.

Date August 5, 1957


Operator NORTHWEST PRODUCTION CO. Lease Sandoval 22-7
Well No. 2-35 Unit Letter B Section 35 Township 22 N Range 7 E
Located 660 Feet From north Line, 1980 Feet From east Line
County Sandoval G. L. Elevation 6837 Dedicated Acreage 1.39
Name of Producing Formation Dakota Pool Wildcat



1. Is the Operator the only owner* in the dedicated acreage outlined on the plat below?
Yes x No .
2. If the answer to question one is "no," have the interests of all the owners been consolidated by communitization agreement or otherwise? Yes No . If answer is "yes," Type of Consolidation
3. If the answer to question two is "no," list all the owners and their respective interests below:

Owner

Land Description



Section B

		1079 1980' N W P 87-078662	
SECTION 35			

This is to certify that the information in Section A above is true and complete to the best of my knowledge and belief.

Northwest Production Corp.
(Operator)
Ray Phillips RAY PHILLIPS
Asst. Mgr. Prod. Operations
(Representative)
520 Sims Building
Albuquerque, New Mexico
Address

This is to certify that the well location shown on the plat in Section B was plotted from field notes of actual surveys made by me or under my supervision and that the same is true and correct to the best of my knowledge and belief.

Date Surveyed July 29, 1957

Stephen H. Kinney
STEPHEN H. KINNEY,

Registered Professional
Engineer and/or Land Surveyor.

Certificate No. 803

(See instructions for completing this form on the reverse side)