

	<b>X</b>	
	(19)	

T22N

R7W

(SUBMIT IN TRIPLICATE)

UNITED STATES  
DEPARTMENT OF THE INTERIOR  
GEOLOGICAL SURVEY

Land Office Santa Fe  
Lease No. 080188  
Unit National-Federal Coop.

RECEIVED

SEP 13 1957

U.S. GEOLOGICAL SURVEY  
SANTA FE, NEW MEXICO

NOTICE OF INTENTION TO DRILL	<b>X</b>	SUBSEQUENT REPORT OF WATER SHUT-OFF
NOTICE OF INTENTION TO CHANGE PLANS		SUBSEQUENT REPORT OF SHOOTING OR ACIDIZING
NOTICE OF INTENTION TO TEST WATER SHUT-OFF		SUBSEQUENT REPORT OF ALTERING CASING
NOTICE OF INTENTION TO RE-DRILL OR REPAIR WELL		SUBSEQUENT REPORT OF RE-DRILLING OR REPAIR
NOTICE OF INTENTION TO SHOOT OR ACIDIZE		SUBSEQUENT REPORT OF ABANDONMENT
NOTICE OF INTENTION TO PULL OR ALTER CASING		SUPPLEMENTARY WELL HISTORY
NOTICE OF INTENTION TO ABANDON WELL		

(INDICATE ABOVE BY CHECK MARK NATURE OF REPORT, NOTICE, OR OTHER DATA)

September 10, 1957

Well No. 1 is located 660 ft. from N line and 1980 ft. from W line of sec. 19

N 1/4 N 1/4 22N 7W NM  
(1/4 Sec. and Sec. No.) (Twp.) (Range) (Meridian)  
Wildcat Sandoval New Mexico  
(Field) (County or Subdivision) (State or Territory)

The elevation of the ~~formation~~ <sup>surface</sup> above sea level is 6778 ft.

DETAILS OF WORK

(State names of and expected depths to objective sands; show sizes, weights, and lengths of proposed casings; indicate mudding jobs, cementing points, and all other important proposed work)

The above captioned well will be drilled to a depth of 5900 ft. to test the Dakota formation. We will run and cement (from top to bottom) 300' of 13-3/8" OD casing as surface pipe. If a production string of casing is required, we will run and cement 7" OD casing.



I understand that this plan of work must receive approval in writing by the Geological Survey before operation is commenced.

Company Sinclair Oil & Gas Company  
Address 601 Denver Club Building  
Denver, Colorado  
Attn: Mr. G. L. Weger

By R. W. Newport  
Title Division Chief Clerk

NEW MEXICO OIL CONSERVATION COMMISSION

Well Location and Acreage Dedication Plat

Section A.

Date \_\_\_\_\_

Operator Sinclair Oil & Gas Company Lease National-Federal Coop.  
Well No. 1 Unit Letter \_\_\_\_\_ Section 19 Township 22 North Range 7 West NMPM  
Located 660 Feet From North Line, 1980 Feet From West Line  
County Sandoval G. L. Elevation 6778 Dedicated Acreage 40 Acres  
Name of Producing Formation \_\_\_\_\_ Pool \_\_\_\_\_

1. Is the Operator the only owner\* in the dedicated acreage outlined on the plat below?  
Yes \_\_\_\_\_ No No.
2. If the answer to question one is "no," have the interests of all the owners been consolidated by communitization agreement or otherwise? Yes X No \_\_\_\_\_. If answer is "yes," other lands.  
Type of Consolidation By farmout agreement, Sinclair to earn undiv. 50% in drill site &/
3. If the answer to question two is "no," list all the owners and their respective interests below:

NE  $\frac{1}{4}$  NW  $\frac{1}{4}$  Sec 19-22N-7W

Owner

Land Description



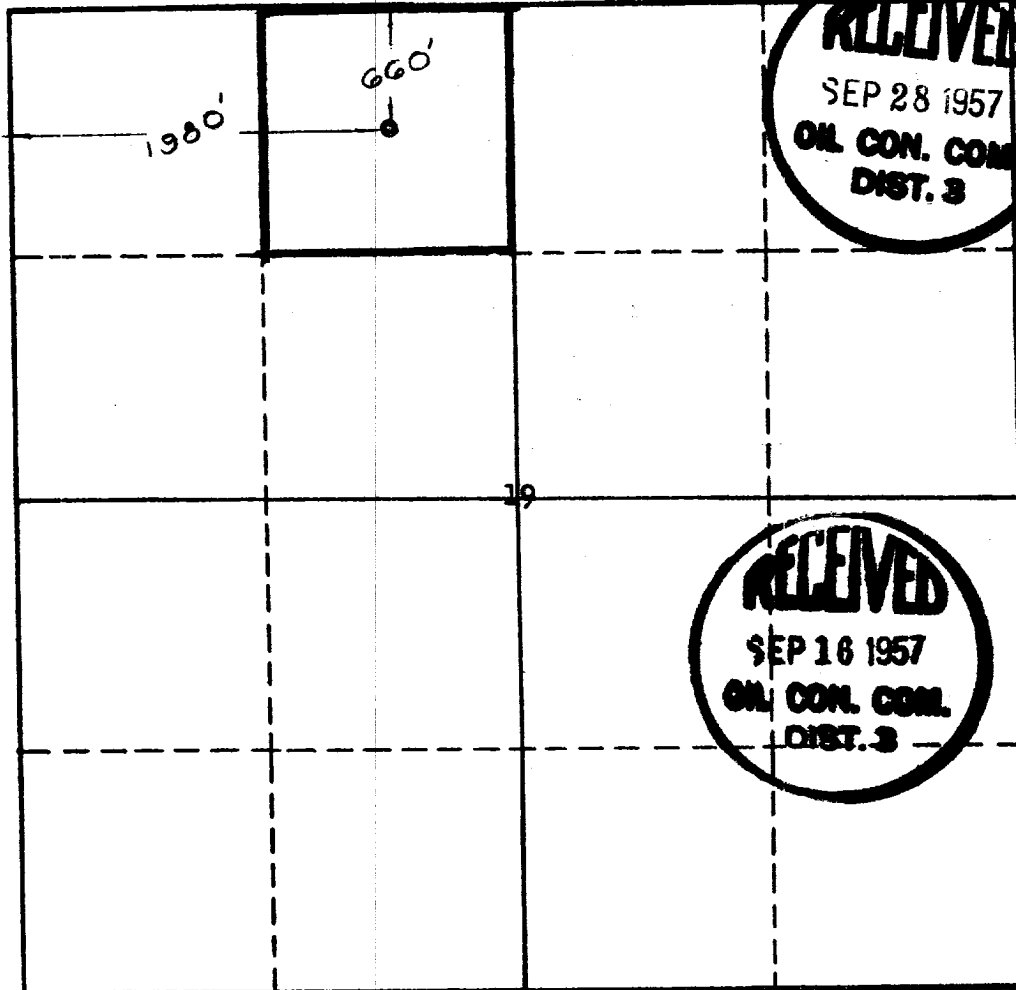
National Cooperative Refinery Association

$\frac{1}{2}$

Sinclair Oil & Gas Company

$\frac{1}{2}$

Section B



RECEIVED  
SEP 13 1957  
U. S. GEOLOGICAL SURVEY  
FARMINGTON, NEW MEXICO

This is to certify that the information in Section A above is true and complete to the best of my knowledge and belief.

SINCLAIR OIL & GAS COMPANY

(Operator)

*W. H. Hutchinson*  
Vice President

601 Denver Club Building  
Denver 2, Address Colorado

This is to certify that the well location shown on the plat in Section B was based from field notes of actual surveys made by me or under my supervision and that the same is true to the best of my knowledge and belief.

Date Surveyed August 13, 1957

*Ernest V. Echohawk*  
Ernest V. Echohawk  
Registered Land Surveyor.

Certificate No. 1545

