

(SUBMIT IN TRIPLICATE)

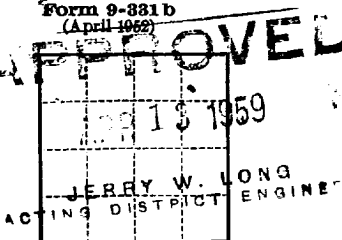
Indian Agency Joe

Com 54

UNITED STATES
DEPARTMENT OF THE INTERIOR
GEOLOGICAL SURVEY

Allottee _____

Lease No. 00 672



SUNDRY NOTICES AND REPORTS ON WELLS

NOTICE OF INTENTION TO DRILL	<input checked="" type="checkbox"/>	SUBSEQUENT REPORT OF WATER SHUT-OFF	
NOTICE OF INTENTION TO CHANGE PLANS		SUBSEQUENT REPORT OF SHOOTING OR ACIDIZING	
NOTICE OF INTENTION TO TEST WATER SHUT-OFF		SUBSEQUENT REPORT OF ALTERING CASING	
NOTICE OF INTENTION TO REDRILL OR REPAIR WELL		SUBSEQUENT REPORT OF REDRILLING OR REPAIR	
NOTICE OF INTENTION TO SHOOT OR ACIDIZE		SUBSEQUENT REPORT OF ABANDONMENT	
NOTICE OF INTENTION TO PULL OR ALTER CASING		SUPPLEMENTARY WELL HISTORY	
NOTICE OF INTENTION TO ABANDON WELL			

(INDICATE ABOVE BY CHECK MARK NATURE OF REPORT, NOTICE, OR OTHER DATA)

_____ April 10 _____, 19 59

Well No. 5 is located 790 ft. from N line and 790 ft. from E line of sec. 34

Nkt Sec 34 23 North 3 West NMPM
(1/4 Sec. and Sec. No.) (Twp.) (Range) (Meridian)

Undesignated Sandoval New Mexico
(Field) (County or Subdivision) (State or Territory)

The elevation of the derrick floor above sea level is 7267 ft.


DETAILS OF WORK

(State names of and expected depths to objective sands; show sizes, weights, and lengths of proposed casings; indicate mudding jobs, cementing points, and all other important proposed work)

100 ft 8 5/8" surface pipe

2850 ft 4 1/2" casing, 125 bags of cement

Well to be completed in the Picturecliff and casing set 100 ft through it.



I understand that this plan of work must receive approval in writing by the Geological Survey before operations may be commenced.

Company Reynolds Mining Company

Address 323 Sim's Bldg.

Albuquerque, N. Mex

By [Signature]
Operator Agent
Title _____

NEW MEXICO OIL CONSERVATION COMMISSION

Well Location and Acreage Dedication Plat

Section A.

Date April 10, 1959

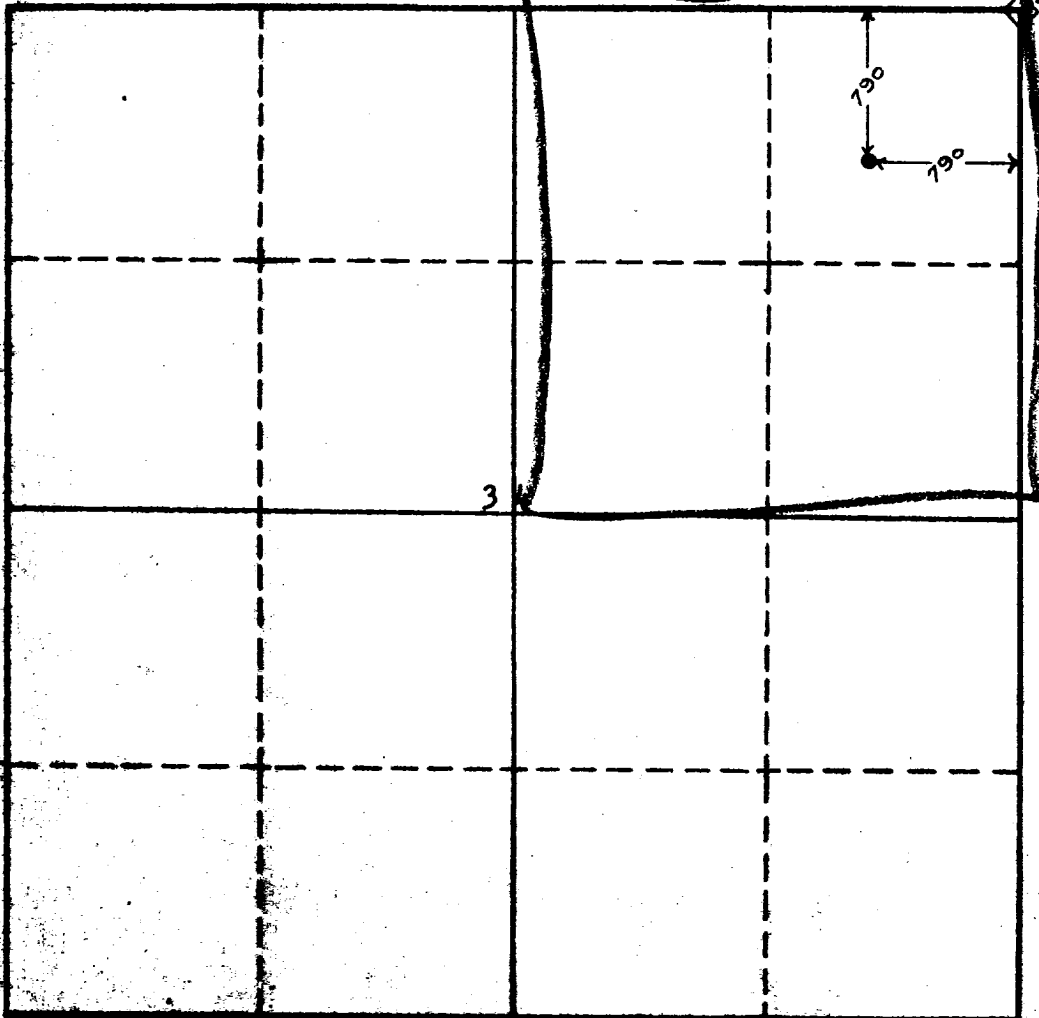
Operator M. J. Florence Lease Stromberg
Well No. 5 Unit Letter _____ Section 34 Township 23 North Range 3 West NMPM
Located 790 Feet From North Line, 790 Feet From East Line
County Sandoval G. L. Elevation 7267 Dedicated Acreage 1.00 Acres
Name of Producing Formation Picturecliff Pool Undis.

1. Is the Operator the only owner* in the dedicated acreage outlined on the plat below?
Yes No
2. If the answer to question one is "no," have the interests of all the owners been consolidated by communitization agreement or otherwise? Yes _____ No _____. If answer is "yes,"
Type of Consolidation _____
3. If the answer to question two is "no," list all the owners and their respective interests below:

<u>Owner</u>	<u>Land Description</u>



Section B



TEEN
27/26
34/35
43W

1" IRON PIPE STAMPED

This is to certify that the information in Section A above is true and complete to the best of my knowledge and belief.

M. J. Florence
(Operator)

(Representative)
323 Sun's Flag
Albuquerque, New Mexico

Address

This is to certify that the well location on the plat is correct as determined from field notes of actual survey made by me or under my supervision and to the best of my knowledge and belief.

Date Surveyed Mar. 19, 1959

Ernest V. Eshchaw
Ernest V. Eshchaw
Registered Land Surveyor.

Certificate No. 1545