


(SUBMIT IN TRIPLICATE)

Indian Agency Dulce, New Mexico

UNITED STATES  
DEPARTMENT OF THE INTERIOR  
GEOLOGICAL SURVEY

Allottee \_\_\_\_\_

Lease No. Jic. Tribal Lease  
No. 166



SUNDRY NOTICES AND REPORTS ON WELLS

NOTICE OF INTENTION TO DRILL	SUBSEQUENT REPORT OF WATER SHUT-OFF	
NOTICE OF INTENTION TO CHANGE PLANS	SUBSEQUENT REPORT OF SHOOTING OR ACIDIZING	
NOTICE OF INTENTION TO TEST WATER SHUT-OFF	SUBSEQUENT REPORT OF ALTERING CASING	
NOTICE OF INTENTION TO REDRILL OR REPAIR WELL	SUBSEQUENT REPORT OF REDRILLING OR REPAIR	
NOTICE OF INTENTION TO SHOOT OR ACIDIZE	SUBSEQUENT REPORT OF ABANDONMENT	
NOTICE OF INTENTION TO PULL OR ALTER CASING	SUPPLEMENTARY WELL HISTORY	<b>X</b>
NOTICE OF INTENTION TO ABANDON WELL		

(INDICATE ABOVE BY CHECK MARK NATURE OF REPORT, NOTICE, OR OTHER DATA)

August 14, 19 63

Jicarilla "R" No. 166

Well No. 1 is located 1780 ft. from [S] line and 990 ft. from [E] line of sec. 29

SE/4 Section 29

(1/4 Sec. and Sec. No.)

23 North 2 West

(Twp.)

(Range)

N19M

(Meridian)

Undesignated FC

(Field)

Sandoval County

(County or Subdivision)

New Mexico

(State or Territory)

The elevation of the ground floor above sea level is 7354 ft.

RECEIVED

DETAILS OF WORK

(State names of and expected depths to objective sands; show sizes, weights, and lengths of proposed casings; indicate mudding jobs, cementing points, and all other important proposed work)

Subject well spudded 7-15-63. Set 8 5/8" surface casing at 105' and cemented same with 60 sacks. Total depth of 3023' reached 7-22-63. Set 4 1/2" casing at 3019' and cemented same with 100 sacks. Presently awaiting completion rig to perforate and frac;

Electric log tops as follows:

Ojo Alamo	2602	-	2738
Kirtland	2738	-	2880
Fruitland	2880	-	2933
Pictured Cliffs	2933		
Pic. Cliffs Sand	2935	-	2955

I understand that this plan of work must receive approval in writing by the Geological Survey before operations may be commenced.

Company Sher-Alan Oil Company

Address 1402 Denver U. S. National Center

Denver, Colorado

By \_\_\_\_\_

ORIGINAL SIGNED BY  
RICHARD S. HUNT

Richard S. Hunt

Title Mgr. of Lands & Explorations


100-100000

100-100000

100-100000

100-100000

100-100000



# THE UNITED STATES OF AMERICA

OFFICE OF THE SECRETARY OF DEFENSE  
WASHINGTON, D. C. 20301-1000  
100-100000

100-100000

100-100000

100-100000

100-100000


100-100000

100-100000

100-100000

100-100000

100-100000



100-100000

100-100000

100-100000

100-100000

100-100000

100-100000