

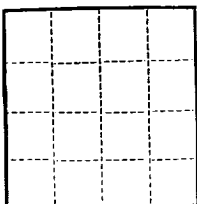
(SUBMIT IN TRIPLICATE)

UNITED STATES  
DEPARTMENT OF THE INTERIOR  
GEOLOGICAL SURVEY

Land Office Santa Fe, New Mexico

Lease No. SF 078234

Unit Texas National - Federal



SUNDRY NOTICES AND REPORTS ON WELLS

NOTICE OF INTENTION TO DRILL.....	<b>XX</b>	SUBSEQUENT REPORT OF WATER SHUT-OFF.....
NOTICE OF INTENTION TO CHANGE PLANS.....		SUBSEQUENT REPORT OF SHOOTING OR ACIDIZING.....
NOTICE OF INTENTION TO TEST WATER SHUT-OFF.....		SUBSEQUENT REPORT OF ALTERING CASING.....
NOTICE OF INTENTION TO RE-DRILL OR REPAIR WELL.....		SUBSEQUENT REPORT OF RE-DRILLING OR REPAIR.....
NOTICE OF INTENTION TO SHOOT OR ACIDIZE.....		SUBSEQUENT REPORT OF ABANDONMENT.....
NOTICE OF INTENTION TO PULL OR ALTER CASING.....		SUPPLEMENTARY WELL HISTORY.....
NOTICE OF INTENTION TO ABANDON WELL.....		

(INDICATE ABOVE BY CHECK MARK NATURE OF REPORT, NOTICE, OR OTHER DATA)

TEXAS NATIONAL - FEDERAL

May 8, 1957

Well No. 1 is located 660 ft. from N line and 660 ft. from E line of sec. 25

NE 1/4 NE 1/4 Sec. 25

23N

6W

(1/4 Sec. and Sec. No.)

(Twp.)

(Range)

(Meridian)

Wildcat

(Field)

Sandoval

(County or Subdivision)

New Mexico

(State or Territory)

The elevation of the Surface ~~At 100 ft.~~ above sea level is 6804 ft.


DETAILS OF WORK

(State names of and expected depths to objective sands; show sizes, weights, and lengths of proposed casings; indicate mudding jobs, cementing points, and all other important proposed work)

The above location has been selected to test the Dakota formation at approximately 5850 feet.

We will run and cement 10-3/4" OD casing at approximately 350 feet (cement top to bottom). We will run and cement 7" OD casing as the oil string.

We will drill this well with rotary tools.



I understand that this plan of work must receive approval in writing by the Geological Survey before operations may be commenced.

Company Sinclair Oil & Gas Company

c/o G. L. Weger

Address 601 Denver Club Building

Denver 2, Colorado

By G. L. Weger

Title Div. Supt. - Production Department

NEW MEXICO  
OIL CONSERVATION COMMISSION

Form C-128

Well Location and/or Gas Proration Plat

Date \_\_\_\_\_

Operator Sinclair Oil & Gas Company Lease Texas National, Federal

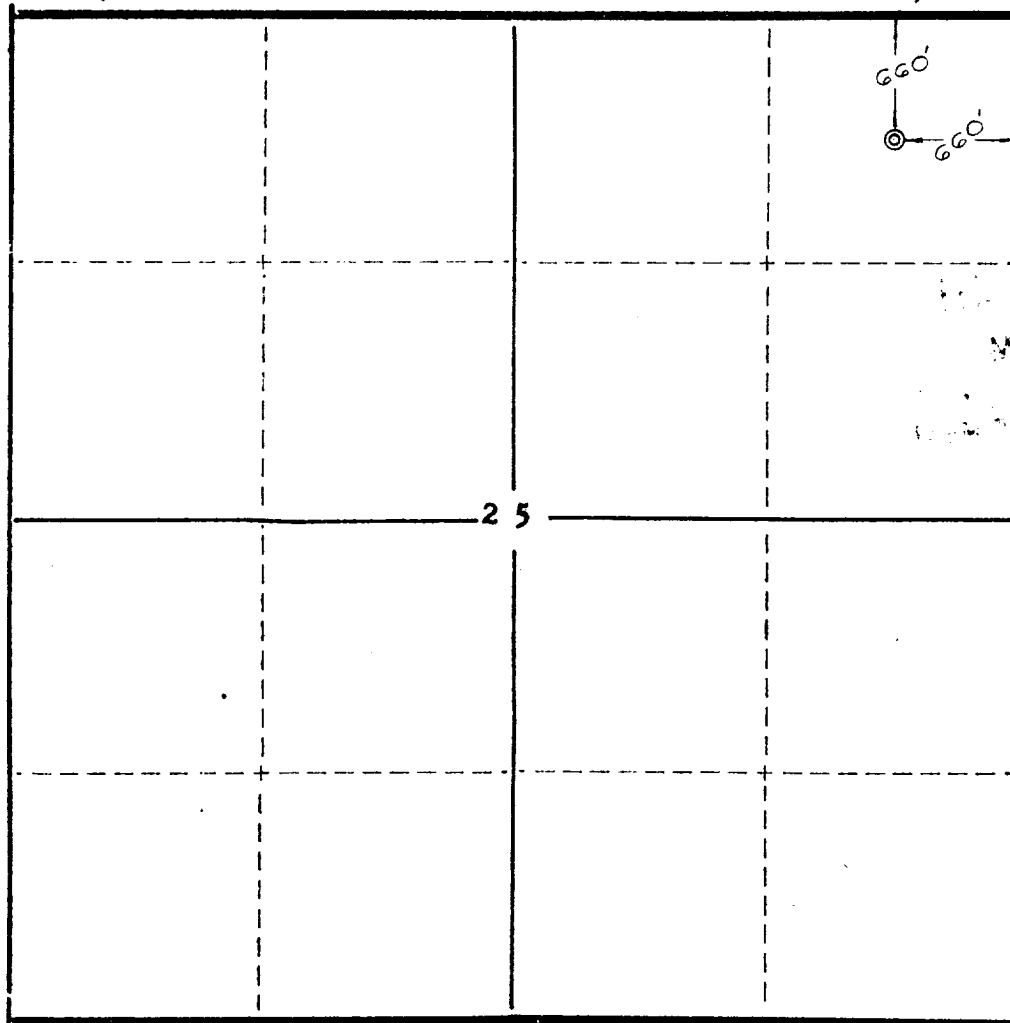
Well No. 1 Section 25 Township 23 North Range 6 West NMPM

Located 660 Feet From North Line, 660 Feet From East Line,

Sandoval County, New Mexico. G. L. Elevation 6804

Name of Producing Formation \_\_\_\_\_ Pool \_\_\_\_\_ Dedicated Acreage \_\_\_\_\_

(Note: All distances must be from outer boundaries of Section)



NOTE

This section of  
form is to be  
used for gas  
wells only.

SCALE: 1"=1000'

1. Is this Well a Dual Comp. ? Yes\_\_\_ No\_\_\_
2. If the answer to Question 1 is yes, are there any other  
dually completed wells within the dedicated acreage?  
Yes\_\_\_ No\_\_\_

Name \_\_\_\_\_

Position \_\_\_\_\_

Representing \_\_\_\_\_

Address \_\_\_\_\_

This is to certify that the above plat was prepared  
from field notes of actual surveys made by me or  
under my supervision and that the same are true and  
correct to the best of my knowledge.

Date Surveyed May 11, 1957

Ernest V. Echohawk

Ernest V. Echohawk  
Reg. Land Surveyor, N. Mex., Reg. No. 1545