

(SUBMIT IN TRIPLICATE)

Indian Agency **Dulce, New Mexico**

UNITED STATES
DEPARTMENT OF THE INTERIOR
GEOLOGICAL SURVEY

Allottee _____

Lease No. **Jicarilla Tribal**
Oil and Gas Lease No. 163

SUNDRY NOTICES AND REPORTS ON WELLS

NOTICE OF INTENTION TO DRILL.....	<input checked="" type="checkbox"/>	SUBSEQUENT REPORT OF WATER SHUT-OFF.....	
NOTICE OF INTENTION TO CHANGE PLANS.....		SUBSEQUENT REPORT OF SHOOTING OR ACIDIZING.....	
NOTICE OF INTENTION TO TEST WATER SHUT-OFF.....		SUBSEQUENT REPORT OF ALTERING CASING.....	
NOTICE OF INTENTION TO REDRILL OR REPAIR WELL.....		SUBSEQUENT REPORT OF REDRILLING OR REPAIR.....	
NOTICE OF INTENTION TO SHOOT OR ACIDIZE.....		SUBSEQUENT REPORT OF ABANDONMENT.....	
NOTICE OF INTENTION TO PULL OR ALTER CASING.....		SUPPLEMENTARY WELL HISTORY.....	
NOTICE OF INTENTION TO ABANDON WELL.....			

(INDICATE ABOVE BY CHECK MARK NATURE OF REPORT, NOTICE, OR OTHER DATA)

October 3, 19 62

Joseph A. Kwint
Jicarilla 'H' No. 163

Well No. 4 is located 790 ft. from N line and 1720 ft. from W line of sec. 24

SW/4 Section 24

23 North 2 West

NM/PM

(1/4 Sec. and Sec. No.)

(Twp.)

(Range)

(Meridian)

Undesignated PC

Rio Arriba

New Mexico

(Field)

(County or Subdivision)

(State or Territory)

The elevation of the ~~drill~~ ^{ground} floor above sea level is 7306.5 ft.

DETAILS OF WORK

(State names of and expected depths to objective sands; show sizes, weights, and lengths of proposed casings; indicate mudlogging jobs, cementing points, and all other important proposed work)

Supplement to Notice of Intention to Drill approved by the U.S. G. O. of September 24, 1962.

Change of Location: to:

790' from the North line. and 1720 feet from the West line of:
Section 24, Township 23 North, Range 2 West, Rio Arriba County, New Mexico

I understand that this plan of work must receive approval in writing by the Geological Survey before operations may be commenced.

Company Sher-Alan Oil Company

Address 1402 Denver U. S. National Center

Denver Colorado

By Richard S. Hunt

Title Mgr. of Lands & Explorations

NEW MEXICO OIL CONSERVATION COMMISSION

Well Location and Acreage Dedication Plat

Section A.

Date October 3, 1962

Operator SHAR-ALAN OIL COMPANY Lease JICARILLA "H" - JOSEPH A. KWINT
 Well No. 4 Unit Letter C Section 24 Township 23 NORTH Range 2 WEST NMPM
 Located 790 Feet From the NORTH Line, 1720' Feet From the WEST Line
 County RIO ARriba G. L. Elevation 7306.5 Dedicated Acreage 100 Acres
 Name of Producing Formation Pictured Cliffs Pool Undesignated

1. Is the Operator the only owner in the dedicated acreage outlined on the plat below?


Yes X No

2. If the answer to question one is "no", have the interests of all the owners been consolidated by communitization agreement or otherwise? Yes No. If answer is "yes", Type of Consolidation.

3. If the answer to question two is "no", list all the owners and their respective interests below:

Owner

Land Description

Shar-Alan Oil CompanySec 24 - T23N - R2W

Section B.

Note: All distances must be from outer boundaries of section.


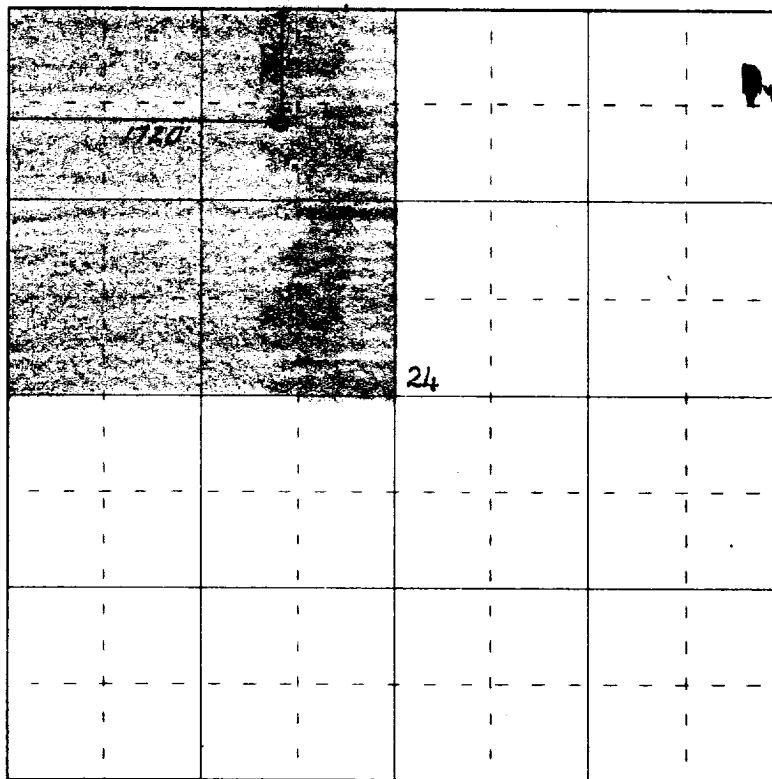
This is to certify that the information
 in Section A above is true and complete
 to the best of my knowledge and belief.

Shar-Alan Oil Company

Richard S. Hunt
 (Operator) Explorations

1402 Denver U. S. National Center
 (Representative)

Denver Colorado
 (Address)



Scale 4 inches equal 1 mile

This is to certify that the above plat was prepared from field notes of actual surveys
 made by me or under my supervision and that the same are true and correct to the best
 of my knowledge and belief.

Date Surveyed 6 September 1962

James P. Lease
 Registered Professional Engineer and/or Land Surveyor
 James P. Lease N. Mex. Reg. No. 1463
 San Juan Engineering Company

Farmington, New Mexico