

District I
PO Box 1980, Hobbs, NM 88241-1980
District II
811 South First, Artesia, NM 88210
District III
1000 Rio Brazos Rd., Aztec, NM 87410
District IV
2040 South Pacheco, Santa Fe, NM 87505

State of New Mexico
Energy, Minerals & Natural Resources Department

OIL CONSERVATION DIVISION
2040 South Pacheco
Santa Fe, NM 87505

Form C-104
Revised October 18, 1994
Instructions on back
Submit to Appropriate District Office
5 Copies

☐ AMENDED REPORT

I. REQUEST FOR ALLOWABLE AND AUTHORIZATION TO TRANSPORT

| | | |
|---|---|---|
| ¹ Operator name and Address RIO CHAMA PETROLEUM INC. P O BOX 23553 SANTA FE, NM 87502 | | ² OGRID Number 160560 |
| | | ³ Reason for Filing Code CH (10-1-96) |
| ⁴ API Number 30 - 043-05198 | ⁵ Pool Name BLANCO P.C. SOUTH | ⁶ Pool Code 72439 |
| ⁷ Property Code 20240 | ⁸ Property Name Jicarilla H 163 | ⁹ Well Number 4 |

II. ¹⁰ Surface Location

| | | | | | | | | | |
|---------------|---------|----------|-------|---------|---------------|------------------|---------------|----------------|----------|
| UL or lot no. | Section | Township | Range | Lot.Idn | Feet from the | North/South Line | Feet from the | East/West line | County |
| C | 24 | 23N | 2W | | 790 | North | 1720 | West | Sandoval |

¹¹ Bottom Hole Location

| | | | | | | | | | |
|-----------------------------|--|--|-------|--|---------------|---|---------------|--|--------|
| UL or lot no. | Section | Township | Range | Lot Idn | Feet from the | North/South line | Feet from the | East/West line | County |
| | | | | | | | | | |
| ¹² Lse Code J | ¹³ Producing Method Code F | ¹⁴ Gas Connection Date UNKNOWN | | ¹⁵ C-129 Permit Number N/A | | ¹⁶ C-129 Effective Date N/A | | ¹⁷ C-129 Expiration Date N/A | |

III. Oil and Gas Transporters

| | | | | |
|---------------------------------|--|-------------------|-------------------|--|
| ¹⁸ Transporter OGRID | ¹⁹ Transporter Name and Address | ²⁰ POD | ²¹ O/G | ²² POD ULSTR Location and Description |
| 007057 | EL PASO NATURAL GAS COMPANY P O BOX 1492 EL PASO, TX 79978 | 1130030 | G | C-24-23N-02W |
| | | | | |
| | | | | |
| | | | | |
| | | | | |
| | | | | |

IV. Produced Water


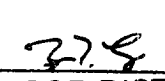
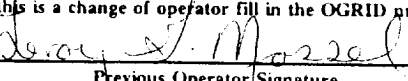
| | |
|--------------------------|---|
| ²³ POD N/A | ²⁴ POD ULSTR Location and Description N/A |
|--------------------------|---|

V. Well Completion Data

| | | | | | |
|-------------------------|------------------------------------|-------------------------|----------------------------|----------------------------|---------------------------|
| ²⁵ Spud Date | ²⁶ Ready Date | ²⁷ TD | ²⁸ PBSD | ²⁹ Perforations | ³⁰ DHC, DC, MC |
| ³¹ Hole Size | ³² Casing & Tubing Size | ³³ Depth Set | ³⁴ Sacks Cement | | |
| | | | | | |
| | | | | | |
| | | | | | |
| | | | | | |

VI. Well Test Data

| | | | | | |
|----------------------------|---------------------------------|-------------------------|---------------------------|-----------------------------|-----------------------------|
| ³⁵ Date New Oil | ³⁶ Gas Delivery Date | ³⁷ Test Date | ³⁸ Test Length | ³⁹ Tbg. Pressure | ⁴⁰ Csg. Pressure |
| ⁴¹ Choke Size | ⁴² Oil | ⁴³ Water | ⁴⁴ Gas | ⁴⁵ AOF | ⁴⁶ Test Method |

| | | | |
|--|--|--|--|
| ⁴⁷ I hereby certify that the rules of the Oil Conservation Division have been complied with and that the information given above is true and complete to the best of my knowledge and belief. Signature:  | | OIL CONSERVATION DIVISION | |
| Printed name: J. Craig Creel | | Approved by:  | |
| Title: President | | Title: SUPERVISOR DISTRICT #3 | |
| Date: DEC 10 1993 | | Approval Date: JAN 14 1997 | |
| Phone: 505-986-9723 | | | |
| ⁴⁸ If this is a change of operator fill in the OGRID number and name of the previous operator | | | |
|  | | LEROY G. MOSSEL | |
| Previous Operator Signature | | EXECUTIVE VICE PRESIDENT | |
| #26782 | | Printed Name | |
| | | Title | |
| | | Date | |
| DEC 10 1993 | | | |