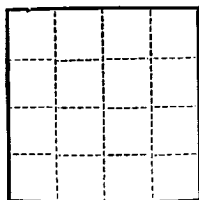


(SUBMIT IN TRIPLICATE)

UNITED STATES  
DEPARTMENT OF THE INTERIOR  
GEOLOGICAL SURVEY

Land Office Santa Fe  
Lease No. NM 088979-4  
Unit \_\_\_\_\_

R



SUNDRY NOTICES AND REPORTS ON WELLS

NOTICE OF INTENTION TO DRILL	<input checked="" type="checkbox"/>	SUBSEQUENT REPORT OF WATER SHUT-OFF	
NOTICE OF INTENTION TO CHANGE PLANS		SUBSEQUENT REPORT OF SHOOTING OR ACIDIZING	
NOTICE OF INTENTION TO TEST WATER SHUT-OFF		SUBSEQUENT REPORT OF ALTERING CASING	
NOTICE OF INTENTION TO RE-DRILL OR REPAIR WELL		SUBSEQUENT REPORT OF RE-DRILLING OR REPAIR	
NOTICE OF INTENTION TO SHOOT OR ACIDIZE		SUBSEQUENT REPORT OF ABANDONMENT	
NOTICE OF INTENTION TO PULL OR ALTER CASING		SUPPLEMENTARY WELL HISTORY	
NOTICE OF INTENTION TO ABANDON WELL			

(INDICATE ABOVE BY CHECK MARK NATURE OF REPORT, NOTICE, OR OTHER DATA)

Yeh-tah-hay

November 9, 1962

Well No. 1 is located 165 ft. from N line and 1155 ft. from E line of sec. 28


NE 1/4 Sec. 28 18 N 3 W 100  
(1/4 Sec. and Sec. No.) (Twp.) (Range) (Meridian)  
San Luis Sandoval New Mexico  
(Field) (County or Subdivision) (State or Territory)

The elevation of the derrick floor above sea level is 6594 ft. grd.

DETAILS OF WORK

(State names of and expected depths to objective sands; show sizes, weights, and lengths of proposed casings; indicate mudding jobs, cementing points, and all other important proposed work)

Intend to drill 1000 ft. or production.  
Will set 30' of 7" surface casing, circ. cement on same.  
Will set 4 1/2" casing on top of pay and cement with 10 in.



I understand that this plan of work must receive approval in writing by the Geological Survey before operations may be commenced.

Company Duck Dodgen

Address 1220 E. 18th St.

Farmington, New Mexico

By B A Dodgen

Title Operator

NEW MEXICO OIL CONSERVATION COMMISSION  
Well Location and Acreage Dedication Plat

Section A.

Date November 9, 1962

Operator B. A. Dodgen Lease Yah-tah-hay  
Well No. 1 Unit Letter C Section 28 Township 18 North Range 3 West NMPM  
Located 165 Feet From North Line, 1185 Feet From West Line  
County Sandoval G. L. Elevation 6594 Dedicated Acreage 2.5 Acres  
Name of Producing Formation Mesaverde Pool San Luis

1. Is the Operator the only owner\* in the dedicated acreage outlined on the plat below?  
Yes X No \_\_\_\_\_.
2. If the answer to question one is "no," have the interests of all the owners been consolidated by communitization agreement or otherwise? Yes \_\_\_\_\_ No \_\_\_\_\_. If answer is "yes," Type of Consolidation \_\_\_\_\_
3. If the answer to question two is "no," list all the owners and their respective interests below:

Owner

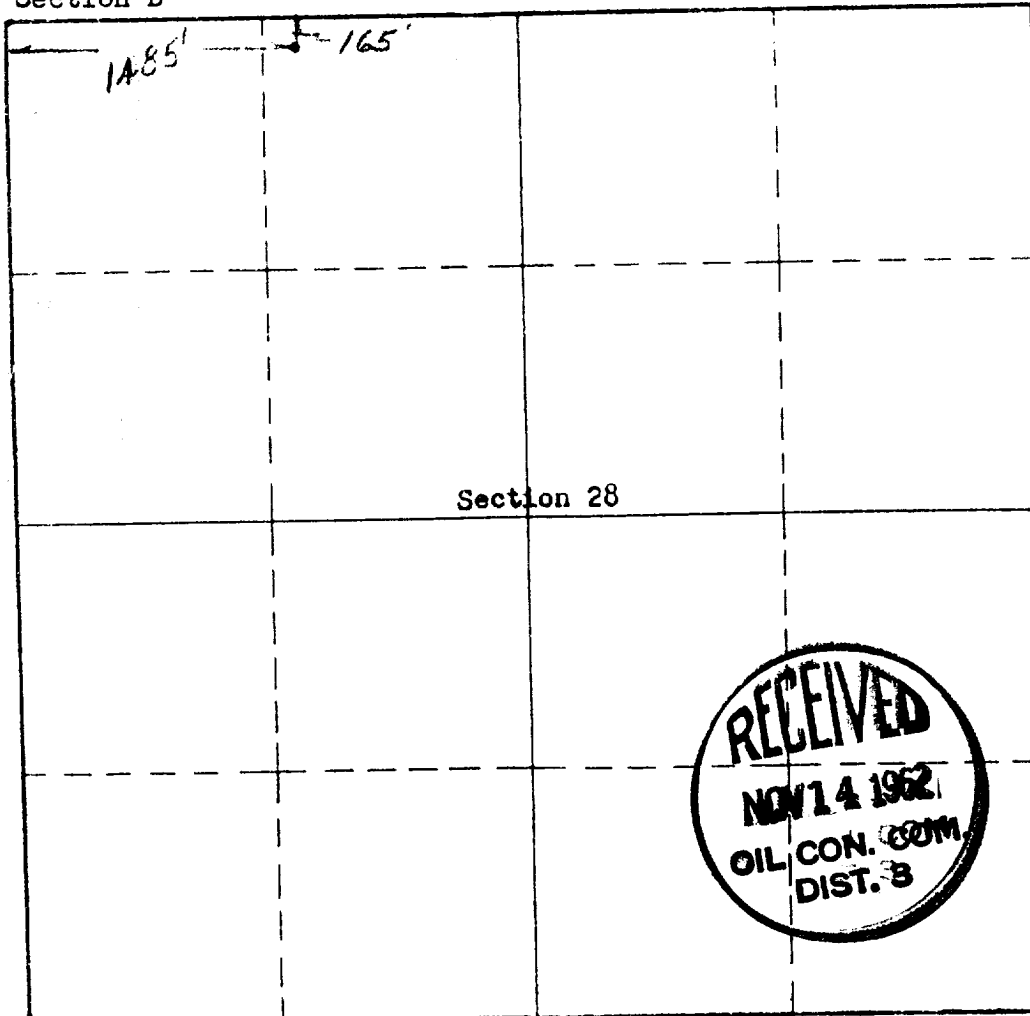
Land Description

RECEIVED

NOV 9 1962

U. S. GEOLOGICAL SURVEY  
FARMINGTON, NEW MEXICO

Section B



This is to certify that the information in Section A above is true and complete to the best of my knowledge and belief.

B A Dodgen  
(Operator)

(Representative)

Address

This is to certify that the well location shown on the plat in Section B was plotted from field notes of actual surveys made by me or under my supervision and that the same is true and correct to the best of my knowledge and belief.

Date Surveyed October 28, 1962

C. L. Poter  
Registered Professional  
Engineer and Land Surveyor

Certificate No. 3084