

UNITED STATES  
DEPARTMENT OF THE INTERIOR  
GEOLOGICAL SURVEY

## APPLICATION FOR PERMIT TO DRILL, DEEPEN, OR PLUG BACK

## 1a. TYPE OF WORK

DRILL ☒DEEPEN ☐PLUG BACK ☐

## b. TYPE OF WELL

OIL  
WELL ☒GAS  
WELL ☐

OTHER

SINGLE  
ZONE ☐MULTIPLE  
ZONE ☐

## 2. NAME OF OPERATOR

Arwood H. Stowe

## 3. ADDRESS OF OPERATOR

2530 Fairmont Dallas, Texas

## 4. LOCATION OF WELL (Report location clearly and in accordance with any State requirements.)\*

At surface

330' from the North line sec. 33, 18N 3W

990' from the East line of sec. 33, 18N 3W

At proposed prod. zone

Mesaverde

## 14. DISTANCE IN MILES AND DIRECTION FROM NEAREST TOWN OR POST OFFICE\*

27 Miles South of Cuba, New Mexico

15. DISTANCE FROM PROPOSED\* 330' from North line  
LOCATION TO NEAREST  
PROPERTY OR LEASE LINE, FT.  
(Also to nearest drlg. unit line, if any)18. DISTANCE FROM PROPOSED LOCATION\*  
TO NEAREST WELL, DRILLING, COMPLETED,  
OR APPLIED FOR, ON THIS LEASE, FT.

467'

## 16. NO. OF ACRES IN LEASE

520

## 19. PROPOSED DEPTH

1,000 feet

17. NO. OF ACRES ASSIGNED  
TO THIS WELL

40 (see back)

## 20. ROTARY OR CABLE TOOLS

Rotary

## 21. ELEVATIONS (Show whether DF, RT, GR, etc.)

## 22. APPROX. DATE WORK WILL START\*

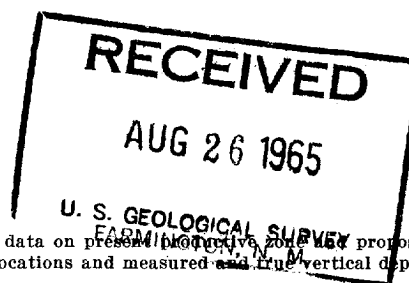
August 30-65

## 23.

## PROPOSED CASING AND CEMENTING PROGRAM

SIZE OF HOLE	SIZE OF CASING	WEIGHT PER FOOT	SETTING DEPTH	QUANTITY OF CEMENT
6 1/2"	2 7/8"	31#	1,000 ft.	Circulated

ILLEGIBLE



IN ABOVE SPACE DESCRIBE PROPOSED PROGRAM: If proposal is to deepen or plug back, give data on present productive zone and proposed new productive zone. If proposal is to drill or deepen directionally, give pertinent data on subsurface locations and measured and true vertical depths. Give blowout preventer program, if any.

## 24.

SIGNED

TITLE

Operator

DATE

August 16, 65

(This space for Federal or State office use)


PERMIT NO.

APPROVAL DATE

APPROVED BY

TITLE

CONDITIONS OF APPROVAL, IF ANY:



\*See Instructions On Reverse Side

## Instructions

**General:** This form is designed for submitting proposals to perform certain well operations, as indicated, on all types of lands and leases for appropriate action by either a Federal or a State agency, or both, pursuant to applicable Federal and/or State laws and regulations. Any necessary special instructions concerning the use of this form and the number of copies to be submitted, particularly with regard to local, area, or regional procedures and practices, either are shown below or will be issued by, or may be obtained from, the local Federal and/or State office.

**Item 1:** If the proposal is to redrill to the same reservoir at a different subsurface location or to a new reservoir, use this form with appropriate notations. Consult applicable State or Federal regulations concerning subsequent work proposals or reports on the well.

**Item 2:** If there are no applicable State requirements, locations on Federal or Indian land should be described in accordance with Federal requirements. Consult local State or Federal office for specific instructions.

**Item 14:** Needed only when location of well cannot readily be found by road from the land or lease description. A plat, or plats, separate or on this reverse side, showing the roads to and the surveyed location of, the well, and any other required information, should be furnished when required by Federal or State agency offices.

**Items 15 and 18:** If well is to be, or has been directionally drilled, give distances for subsurface location of hole in any present or objective production zone.

**Item 22:** Consult applicable Federal or State regulations, or appropriate officials, concerning approval of the proposal before operations are started.

\* We intend to drill 5 wells on this 40 acres. 330 out of each corner and one in the center. We will dedicate all five wells to this 40 acres and its allowable.

NUMBER OF COPIES RECEIVED	
DISTRIBUTION	
SANTA FE	
FILE	
U.S.G.S.	
LAND OFFICE	
TRANSPORTER	OIL
	GAS
PRODUCTION OFFICE	
OPERATOR	

**NEW MEXICO OIL CONSERVATION COMMISSION**  
**WELL LOCATION AND ACREAGE DEDICATION PLAT**  
**SEE INSTRUCTIONS FOR COMPLETING THIS FORM ON THE REVERSE SIDE**

FORM C-128  
Revised 5/1/57

**SECTION A**

Operator <b>Arwood Stowe and Company</b>		Lease <b>Federal</b>		Well No. <b>1</b>	
Unit Letter	Section <b>33</b>	Township <b>18 North</b>	Range <b>3 West</b>	County <b>Sandoval</b>	
Actual Footage Location of Well: As Staked <b>330</b> feet from the <b>North</b> line and <b>990</b> feet from the <b>East</b> line					
Ground Level Elev. <b>6516</b>	Producing Formation <b>Mesa Verde</b>		Pool <b>San Luis</b>		Dedicated Acreage <b>5.40</b> Acres

1. Is the Operator the only owner in the dedicated acreage outlined on the plat below? YES X NO \_\_\_\_ . ("Owner" means the person who has the right to drill into and to produce from any pool and to appropriate the production either for himself or for himself and another. (65-3-29 (e) NMSA 1935 Comp.)
2. If the answer to question one is "no," have the interests of all the owners been consolidated by communitization agreement or otherwise? YES \_\_\_\_ NO X . If answer is "yes," Type of Consolidation \_\_\_\_
3. If the answer to question two is "no," list all the owners and their respective interests below:

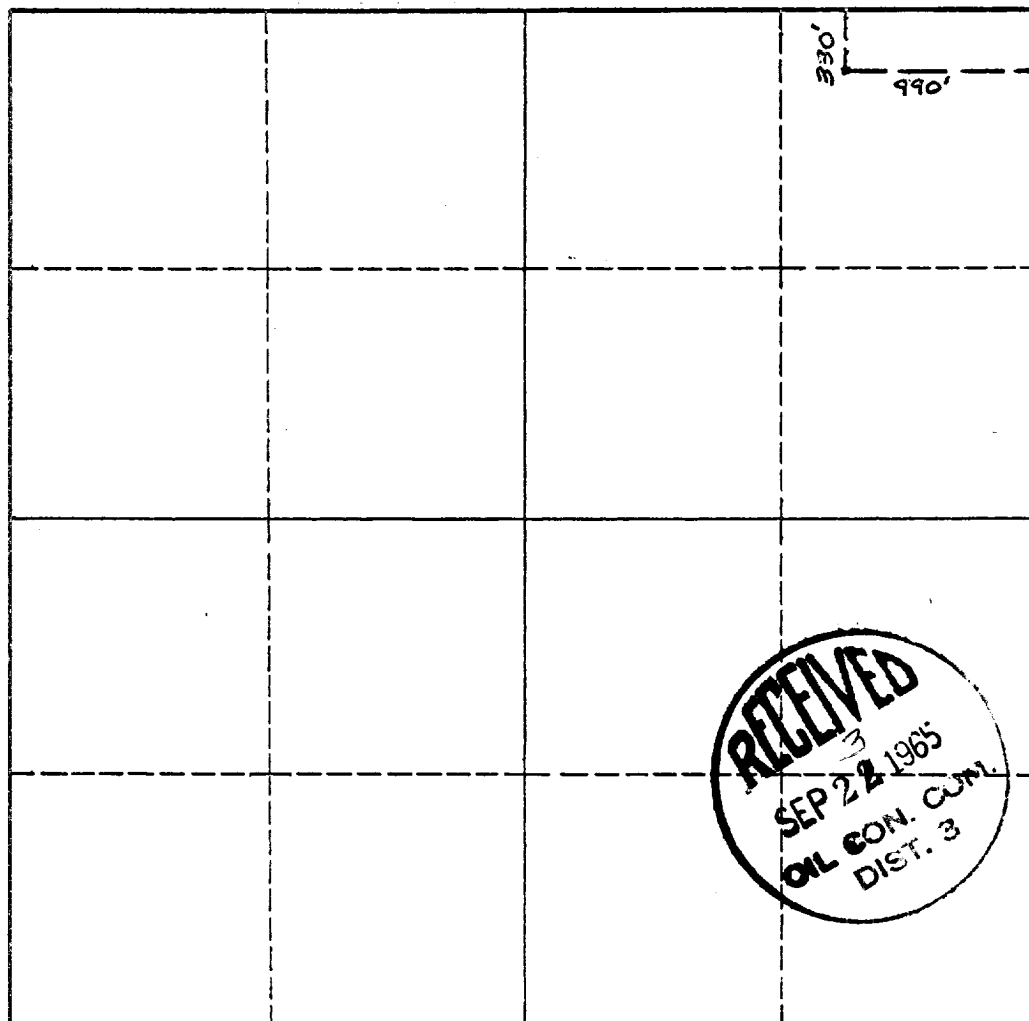
Owner <b>U. S. Government</b>	Land Description

**RECEIVED**

**SEP 22 1965**

U. S. GEOLOGICAL SURVEY  
FARMINGTON, N. M.  
**CERTIFICATION**

**SECTION B**

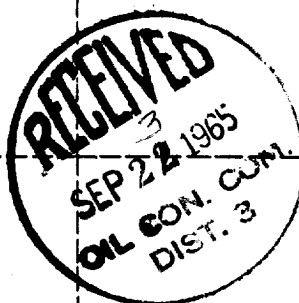


I hereby certify that the information in SECTION A above is true and complete to the best of my knowledge and belief.

*Everett McConnell*

Name
<b>Everett McConnell</b>
Position
<b>Agent</b>
Company
<b>Arwood Stowe &amp; Co.</b>
Date
<b>9/1/65</b>

I hereby certify that the well location shown on the plat in SECTION B was plotted from field notes of actual surveys made by me or under my supervision, and that the same is true and correct to the best of my knowledge and belief.



**DUANE LEE LOGAN**

Date Surveyed  
**SEP. 11, 1965**

Registered Professional Engineer  
**2300**

Certificate No. **2300**

