

**NEW MEXICO OIL CONSERVATION COMMISSION
WELL LOCATION AND ACREAGE DEDICATION PLAT**

Form C-102
Supersedes C-128
Effective 1-1-65

All distances must be from the outer boundaries of the Section.

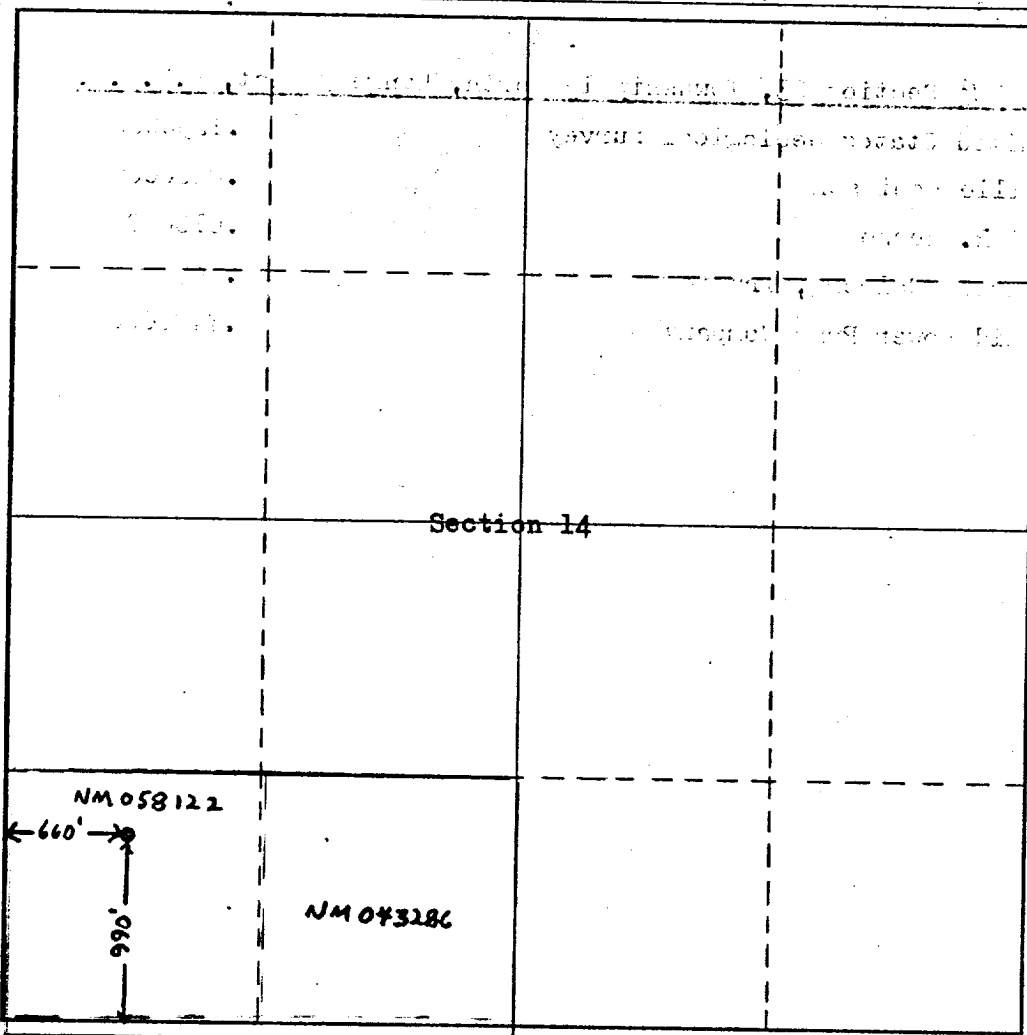
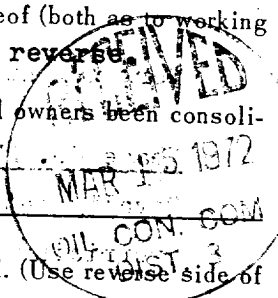
Operator FLUID POWER PUMP COMPANY			Lease Federal Media		Well No. 1
Unit Letter M	Section 14	Township 19 North	Range 3 West	County Sandoval	
Actual Footage Location of Well: 990 feet from the South line and 660 feet from the West line					
Ground Level Elev. 6837	Producing Formation Entrada		Pool Media Entrada	Dedicated Acreage: 160 Acres	

1. Outline the acreage dedicated to the subject well by colored pencil or hachure marks on the plat below.
2. If more than one lease is dedicated to the well, outline each and identify the ownership thereof (both as to working interest and royalty). **Leases outlined and numbered below. Ownership on reverse.**
3. If more than one lease of different ownership is dedicated to the well, have the interests of all owners been consolidated by communitization, unitization, force-pooling, etc?

☐ Yes ☒ No If answer is "yes," type of consolidation _____

If answer is "no," list the owners and tract descriptions which have actually been consolidated. (Use reverse side of this form if necessary.) _____

No allowable will be assigned to the well until all interests have been consolidated (by communitization, unitization, forced-pooling, or otherwise) or until a non-standard unit, eliminating such interests, has been approved by the Commission.



CERTIFICATION

I hereby certify that the information contained herein is true and complete to the best of my knowledge and belief.

Val R. Reese

Name
VAL R. REESE

Position
Consulting Geologist

Company
FLUID POWER PUMP COMPANY

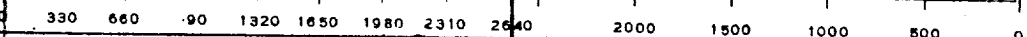
Date
March 13, 1972

I hereby certify that the well location shown on this plat was plotted from field notes of actual surveys made by me or under my supervision, and that the same is true and correct to the best of my knowledge and belief.

Date Surveyed _____

Registered Professional Engineer and/or Land Surveyor _____

Certificate No. _____



NM 8393-A

Section 23

OWNERSHIP:

Lease No. NM 058122 - SW $\frac{1}{4}$ SW $\frac{1}{4}$ Section 14, Township 19 North, Range 3 West, N.M.P.M.

Royalty Interest:	United States Geological Survey	.1250000
Overriding Royalty:	R. E. McKenzie, Jr. and wife,	
	Agatha P. McKenzie	.0100000
	Eugenia Bate	.0100000
	John K. Reimer and wife,	
	Geraldine P. Reimer	.0500000
	Malcolm G. Colberg, Trustee	.0850000
	Val R. Reese	.0100000
Working Interest:	Fluid Power Pump Company	.7100000

Lease No. NM 043286 - SE $\frac{1}{4}$ SW $\frac{1}{4}$ Section 14, Township 19 North, Range 3 West, N.M.P.M.

Royalty Interest:	United States Geological Survey	.1250000
Overriding Royalty:	Bruce Anderson and wife,	
	Jacqueline Anderson	.0500000
	Malcolm G. Colberg, Trustee	.1050000
	Val R. Reese	.0100000
Working Interest:	Fluid Power Pump Company	.7100000

Lease No. NM 8393-A - N $\frac{1}{2}$ NW $\frac{1}{4}$ Section 23, Township 19 North, Range 3 West, N.M.P.M.

Royalty Interest:	United States Geological Survey	.1250000
Overriding Royalty:	Billie Robinson	.0500000
	Val R. Reese	.0100000
	Malcolm Colberg, Trustee	.1050000
Working Interest:	Fluid Power Pump Company	.7100000

YMS-00 S-00-0000-0000

YMS-00 S-00-0000-0000

Minneapolis