

UNITED STATES
DEPARTMENT OF THE INTERIOR
GEOLOGICAL SURVEY

30-043-20244

5. LEASE DESIGNATION AND SERIAL NO.

SANTA FE #601 FE 08117-11

6. IF INDIAN, ALLOTTED OR TRIBE NAME

7. UNIT AGREEMENT NAME

8. FARM OR LEASE NAME

~~ROTARY~~ EK

9. WELL NO.
#17

10. FIELD AND POOL, OR WILDCAT

SOUTH SAN LUIS
FIELD MESA VERDE

11. SEC., T., R., M., OR BLK.
AND SURVEY OR AREA

33 T18 NORTH R 3 WEST
SABOBAH N. MEA

12. COUNTY OR PARISH

13. STATE

17. NO. OF ACRES ASSIGNED
TO THIS WELL

22. APPROX. DATE WORK WILL START*
JUNE 15-76

APPLICATION FOR PERMIT TO DRILL, DEEPEN, OR PLUG BACK

1a. TYPE OF WORK

DRILL ☒

DEEPEN ☐

PLUG BACK ☐

b. TYPE OF WELL

OIL
WELL ☒

GAS
WELL ☐

OTHER

SINGLE
ZONE ☐

MULTIPLE
ZONE ☐

2. NAME OF OPERATOR

ELLSBERRY & KRETSCHMANN

3. ADDRESS OF OPERATOR

2530 FAIRMOUNT ST DALLAS TEXAS

4. LOCATION OF WELL (Report location clearly and in accordance with any State requirements.*)

At surface

702 621 HAZ 1975

At proposed prod. zone

SOUTH SAN LUIS FIELD

14. DISTANCE IN MILES AND DIRECTION FROM NEAREST TOWN OR POST OFFICE*

THIRTY MILES (30)

15. DISTANCE FROM PROPOSED*
LOCATION TO NEAREST
PROPERTY OR LEASE LINE, FT.
(Also to nearest drlg. unit line, if any)

16. NO. OF ACRES IN LEASE

520

18. DISTANCE FROM PROPOSED LOCATION*
TO NEAREST WELL, DRILLING, COMPLETED,
OR APPLIED FOR, ON THIS LEASE, FT.

275 FT

19. PROPOSED DEPTH

350-100

20. ROTARY OR CABLE TOOLS

ROTARY

21. ELEVATIONS (Show whether DF, RT, GR, etc.)


6470 GL

23. PROPOSED CASING AND CEMENTING PROGRAM

SIZE OF HOLE	SIZE OF CASING	WEIGHT PER FOOT	SETTING DEPTH	QUANTITY OF CEMENT
6	5 7/16		350-400	

INTENT TO DRILL

NO. PRESSURE ANTICIPATED



IN ABOVE SPACE DESCRIBE PROPOSED PROGRAM: If proposal is to deepen or plug back, give data on present productive zone and proposed new productive zone. If proposal is to drill or deepen directionally, give pertinent data on subsurface locations and measured and true vertical depths. Give blowout preventer program, if any.

24. SIGNED Arthur R. Gaddy TITLE SUPERVISOR

DATE JUN 10 -76

(This space for Federal or State office use)

PERMIT NO.

APPROVAL DATE

8/19/76

APPROVED BY

TITLE

DATE

CONDITIONS OF APPROVAL, IF ANY:

alaf

Instructions

General: This form is designed for submitting proposals to perform certain well operations, as indicated, on all types of lands and leases for appropriate action by either a Federal or a State agency, or both, pursuant to applicable Federal and/or State laws and regulations. Any necessary special instructions concerning the use of this form and the number of copies to be submitted, particularly with regard to local, area, or regional procedures and practices, either are shown below or will be issued by, or may be obtained from, the local Federal and/or State office.

Item 1: If the proposal is to redrill to the same reservoir at a different subsurface location or to a new reservoir, use this form with appropriate notations. Consult applicable State or Federal regulations concerning subsequent work proposals or reports on the well.

Item 4: If there are no applicable State requirements, locations on Federal or Indian land should be described in accordance with Federal requirements. Consult local State or Federal office for specific instructions.

Item 14: Needed only when location of well cannot readily be found by road from the land or lease description. A plat, or plats, separate or on this reverse side, showing the roads to, and the surveyed location of, the well, and any other required information, should be furnished when required by Federal or State agency offices.

Items 15 and 18: If well is to be, or has been directionally drilled, give distances for subsurface location of hole in any present or objective production zone.

Item 22: Consult applicable Federal or State regulations, or appropriate officials, concerning approval of the proposal before operations are started.

Section 33 Township 18 North Range 3 West

For ART GADDY

Diagram of Location of Drilling Site In Section 33, Township
18 North, Range 3 West, NMPM

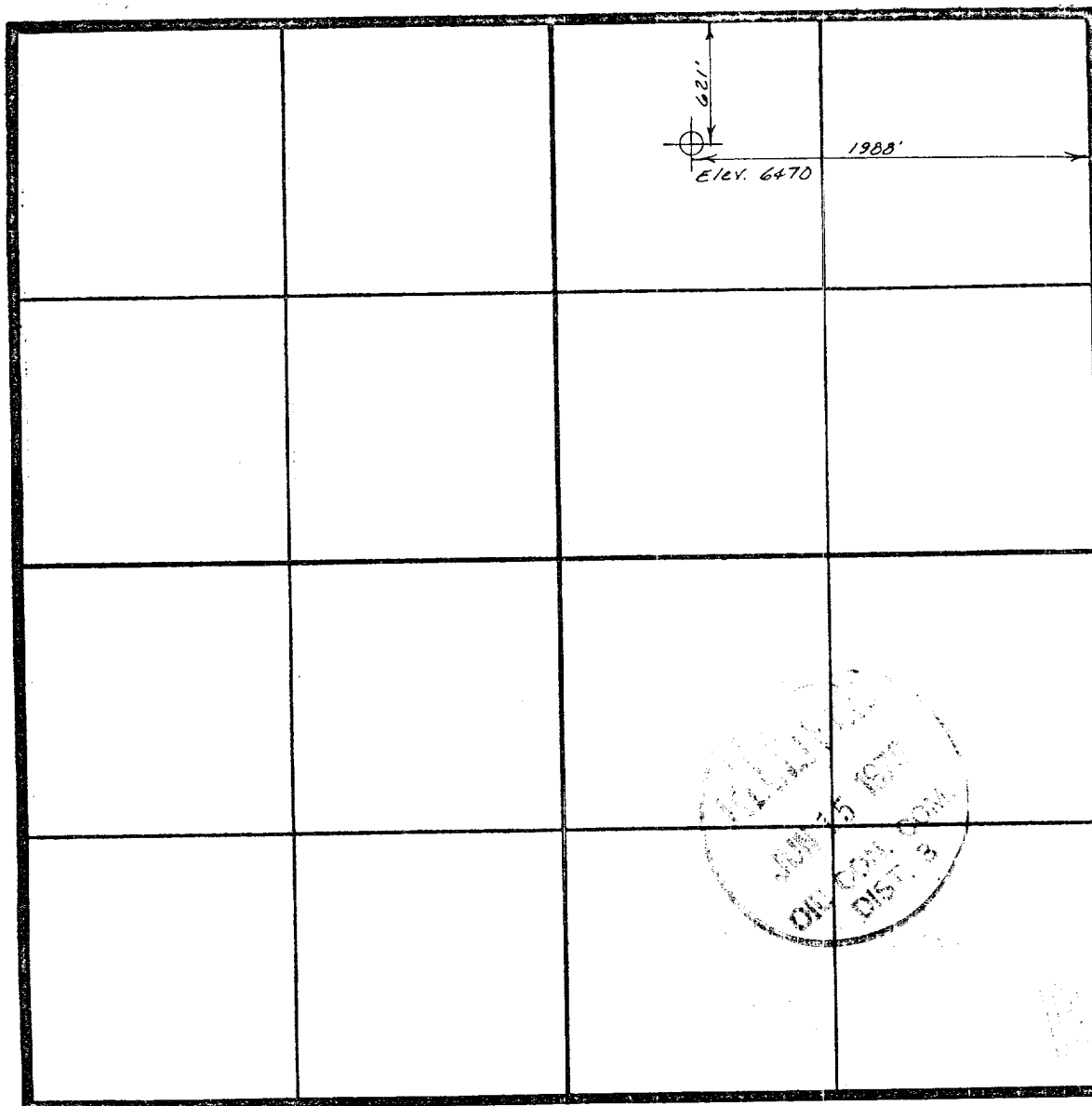
Location: No. 17

ELDER COMPANY

By *Edward Ross Elder*

EDWARD ROSS ELDER

New Mexico Registered Land
Surveyor No. 4690



JUN 11 1976
U. S. GEOLOGICAL SURVEY
DURANGO, COLO.

NEW MEXICO OIL CONSERVATION COMMISSION
WELL LOCATION AND ACREAGE DEDICATION PLAT

Form C-102
Supersedes C-128
Effective 1-1-65

All distances must be from the outer boundaries of the Section.

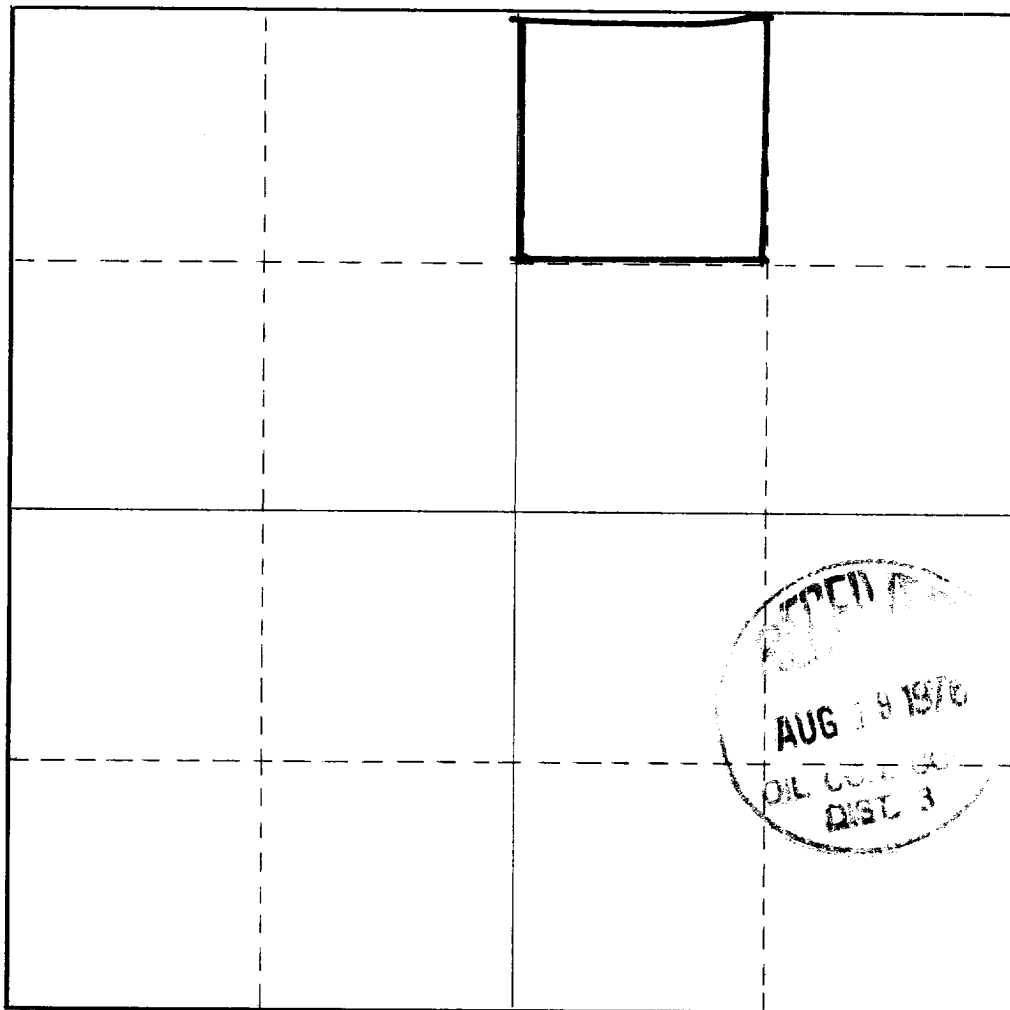
Operator <u>Ellisberry & Kneatschman</u>			Lease <u>ETK</u> South San Luis Field		Well No. <u>17</u>
Unit Letter <u>B</u>	Section <u>33</u>	Township <u>18 North</u>	Range <u>3 West</u>	County <u>Sandoval</u>	
Actual Footage Location of Well: <u>621</u> feet from the <u>NORTH</u> line and <u>1988</u> feet from the <u>EAST</u> line					
Ground Level Elev.	Producing Formation <u>Mesa Verde</u>		Pool <u>South San Luis Field</u>	Dedicated Acreage: <u>40 joint</u> acres	

- Outline the acreage dedicated to the subject well by colored pencil or hachure marks on the plat below
- If more than one lease is dedicated to the well, outline each and identify the ownership thereof (both as to working interest and royalty).
- If more than one lease of different ownership is dedicated to the well, have the interests of all owners been consolidated by communitization, unitization, force-pooling, etc?

☐ Yes ☐ No If answer is "yes," type of consolidation One owner

If answer is "no," list the owners and tract descriptions which have actually been consolidated. (Use reverse side of this form if necessary.) One owner

No allowable will be assigned to the well until all interests have been consolidated (by communitization, unitization, forced-pooling, or otherwise) or until a non-standard unit, eliminating such interests, has been approved by the Commission.



CERTIFICATION

I hereby certify that the information contained herein is true and complete to the best of my knowledge and belief.

Arthur R. Hickby
Name

Position
Manager

Company
Ellisberry & Kneatschman

Date
8-18-76

I hereby certify that the well location shown on this plat was plotted from field notes of actual surveys made by me or under my supervision, and that the same is true and correct to the best of my knowledge and belief.

Date Surveyed

Registered Professional Engineer and/or Land Surveyor

Certificate No.

0 330 660 990 1320 1650 1980 2310 2640 2970 3300 3630 3960 4290 4620 4950 5280 5610 5940 6270 6600

