

MERRION & BAYLESS

BONANZA #5
Section 12, T22N, R3W
Sandoval County, New Mexico


SLOPE TESTS

Depth

210 ft.
1828 ft.
2671 ft.
5233 ft.
6771 ft.
7070 ft.

Hole Deviation

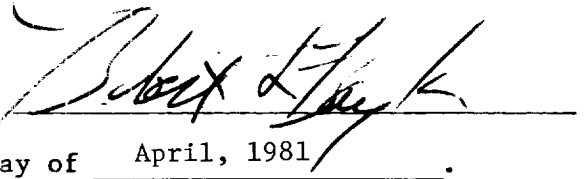
3/4°
1-1/2°
3/4°
1°
1°
3°




State of New Mexico)
) ss
County of San Juan)

I, Robert L. Bayless, being first duly sworn, depose and state that the above and foregoing depth and hole deviation figures are true and correct to the best of my information and belief.

Subscribed and sworn before me this 13th day of April, 1981.




Notary Public

My Commission Expires 9-20-84