



UNITED STATES
DEPARTMENT OF THE INTERIOR
GEOLOGICAL SURVEY

Form approved.
Budget Bureau No. 42-R1424.

SUNDRY NOTICES AND REPORTS ON WELL 13981

(Do not use this form for proposals to drill or to deepen or plug back or different intervals. Use "APPLICATION FOR PERMIT—" for such proposals.)

1. OIL WELL <input type="checkbox"/> GAS WELL <input type="checkbox"/> OTHER <input checked="" type="checkbox"/> Dry		5. LEASE DESIGNATION AND SERIAL NO. NM-13948-A	
2. NAME OF OPERATOR RIJAN OIL COMPANY, INC.		6. IF INDIAN, ALLOTTEE OR TRIBE NAME N/A	
3. ADDRESS OF OPERATOR 20 First Plaza, Suite 402, Alb., NM 87102		7. UNIT AGREEMENT NAME N/A	
4. LOCATION OF WELL (Report location clearly and in accordance with any State requirements. See also space 17 below.) At surface 2310' FSL & 990' FWL		8. FARM OR LEASE NAME Rijan Oil Co., Inc.	
14. PERMIT NO.		9. WELL NO. Federal 2-27	
15. ELEVATIONS (Show whether spot or etc.) SURVEY 6782' GR FARMINGTON, N. M.		10. FIELD AND POOL, OR WILDCAT Wildcat	
		11. SEC., T., R., M., OR BLK. AND SURVEY OR AREA Sec. 27, T19N, R3W, NMPM	
		12. COUNTY OR PARISH Sandoval	13. STATE New Mexico



16. Check Appropriate Box To Indicate Nature of Notice, Report, or Other Data

NOTICE OF INTENTION TO:

TEST WATER SHUT-OFF <input type="checkbox"/>	PULL OR ALTER CASING <input type="checkbox"/>
FRACTURE TREAT <input type="checkbox"/>	MULTIPLE COMPLETE <input type="checkbox"/>
SHOOT OR ACIDIZE <input type="checkbox"/>	ABANDON* <input type="checkbox"/>
REPAIR WELL <input type="checkbox"/>	CHANGE PLANS <input type="checkbox"/>
(Other) <input type="checkbox"/>	

SUBSEQUENT REPORT OF:

WATER SHUT-OFF <input type="checkbox"/>	REPAIRING WELL <input type="checkbox"/>
FRACTURE TREATMENT <input type="checkbox"/>	ALTERING CASING <input type="checkbox"/>
SHOOTING OR ACIDIZING <input type="checkbox"/>	ABANDONMENT* <input checked="" type="checkbox"/> XX
(Other) <input type="checkbox"/>	

(NOTE: Report results of multiple completion on Well Completion or Recompletion Report and Log form.)

17. DESCRIBE PROPOSED OR COMPLETED OPERATIONS (Clearly state all pertinent details, and give pertinent dates, including estimated date of starting any proposed work. If well is directionally drilled, give subsurface locations and measured and true vertical depths for all markers and zones pertinent to this work.)*

Set cement plugs on 9/1/81 as follows;

- Plug #1 - 5275'-5175'
- Plug #2 - 4040'-4140'
- Plug #3 - 2555'-2655'
- Plug #4 - 1755'-1855'
- Plug #5 - 184'-284'
- Plug #6 - 15 sx., plug in the surface

Intervals filled with 9.0#, 85 vis. low solid drilling mud.

On 9/08/81 installed dry hole marker and cleaned location in conformance with U.S.G.S. requirements. Will reseed location according to BLM special stipulations between July 1 and Sept. 15. When seeding is completed, subsequent notice will be sent to the U.S.G.S.

Last plug was set @4:15 A.M. on 9/1/81. TD was reached @1:30 A.M. on 8/31/81. TD 5377'.

Reason for plugging: No hydrocarbons.


18. I hereby certify that the foregoing is true and correct

SIGNED [Signature] TITLE Petroleum Engineer DATE 9/09/81

(This space for Federal Approval)

APPROVED BY [Signature] TITLE DATE DEC 30 1981

CONDITIONS OF APPROVAL IF ANY: 1981



See Instructions on Reverse Side