

OIL CONSERVATION DIVISION

P. O. BOX 2088

Form C-107
Revised 10-1-78STATE OF NEW MEXICO
ENERGY AND MINERALS DEPARTMENT

SANTA FE, NEW MEXICO 87501

All distances must be from the outer boundaries of the Section.

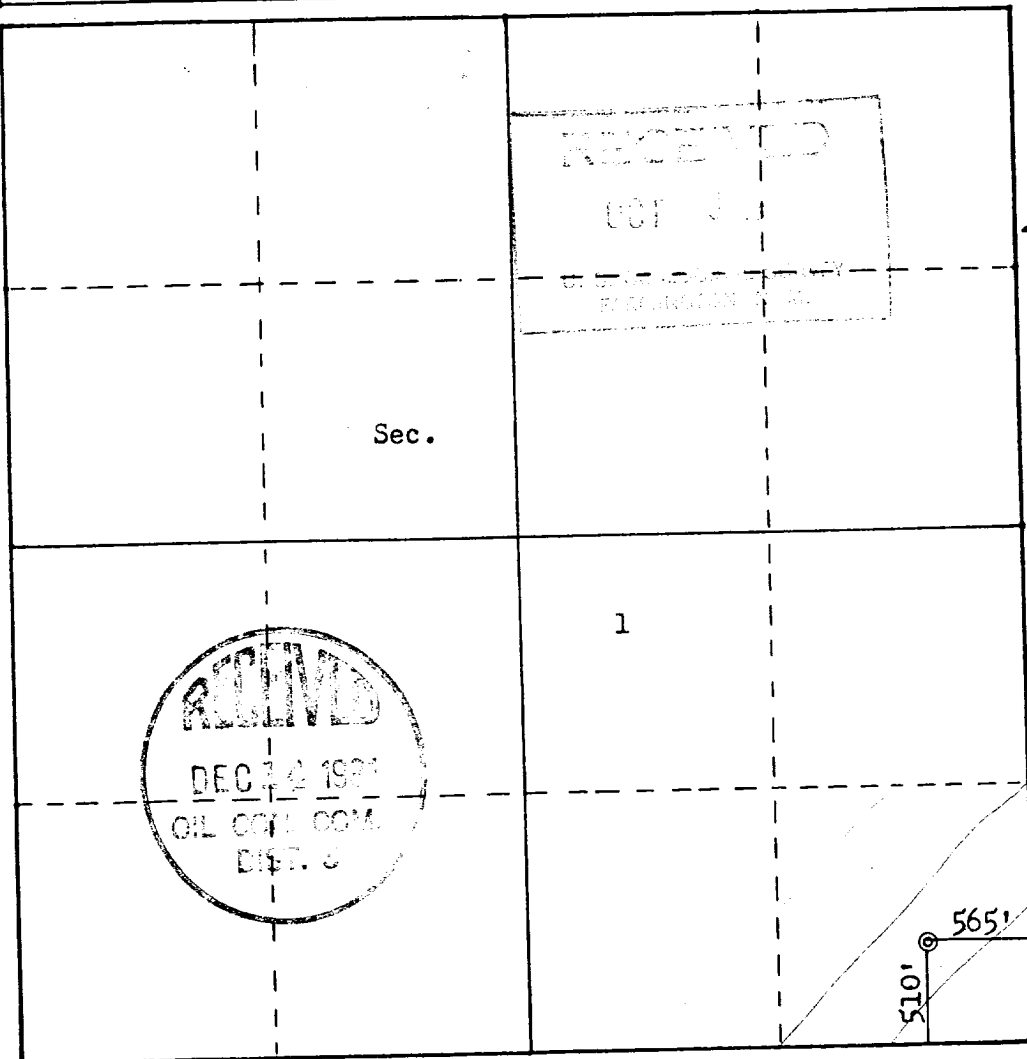

Operator LEWIS ENERGY CORPORATION			Lease LEWIS 1-20-3		Well No. 2
Unit Letter P	Section 1	Township 20N	Range 3W	County Sandoval	
Actual Footage Location of Well: 510 feet from the South line and 565 feet from the East line					
Ground Level Elev. 5981	Producing Formation Mancos Shale		Pool Wildcat		Dedicated Acreage: 40 Acres

1. Outline the acreage dedicated to the subject well by colored pencil or hachure marks on the plat below.
2. If more than one lease is dedicated to the well, outline each and identify the ownership thereof (both as to working interest and royalty).
3. If more than one lease of different ownership is dedicated to the well, have the interests of all owners been consolidated by communitization, unitization, force-pooling, etc?

☐ Yes ☐ No If answer is "yes," type of consolidation _____

If answer is "no," list the owners and tract descriptions which have actually been consolidated. (Use reverse side of this form if necessary.) _____


No allowable will be assigned to the well until all interests have been consolidated (by communitization, unitization, forced-pooling, or otherwise) or until a non-standard unit, eliminating such interests, has been approved by the Commission.


Scale: 1"=1000'

CERTIFICATION

I hereby certify that the information contained herein is true and complete to the best of my knowledge and belief.


Name
Zachary C. Lewis
Position
Operations Manager
Company
Lewis Energy Corporation
Date
October 8, 1981

I hereby certify that the well location shown on this plat was plotted from field notes of actual surveys made by me or under my supervision, and that the same is true and correct to the best of my knowledge and belief.

Date Surveyed
September 30, 1981
Registered Professional Engineer and Land Surveyor

Fred B. Kerr, Jr.
Certificate No. **KERR, JR. 3950**