

Walsh

ENGINEERING & PRODUCTION CORP.

6-5-22N-2W

PETROLEUM ENGINEERING
RESERVOIR STUDIES
EVALUATIONS
GEOLOGICAL STUDIES
LEASE MANAGEMENT
CONTRACT PUMPING
DRILLING SUPERVISION
WORKOVER SUPERVISION

EWELL N. WALSH, P.E.
President

HOLE DEVIATION AFFIDAVIT

Operator:
Well Name:
Description of Lease:

JACK A. COLE
Indian Bend "A" No. 2
1520'FNL, 1520'FEL
Section 5-T22N-R2W
Sandoval County, New Mexico

DEPTH

130'
800'
1290'
1675'
1775'
2275'
2725'
2945'
3000'


DEVIATION

1/4°
1/4°
1/2°
1/2°
1/2°
1/2°
3/4°
1°
1°

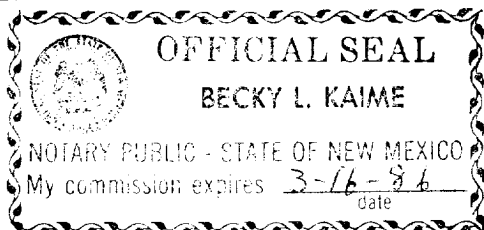



I hereby swear or (affirm) that the statements made are a full and correct report.

WALSH ENGINEERING & PRODUCTION CORP.


Ewell N. Walsh, P.E.
President

SWORN TO AND SUBSCRIBED BEFORE ME by Ewell N. Walsh, P.E.
for Walsh Engineering & Production Corp. this 12th day of
May 1982. To certify which witness my hand and seal




(Notary Public)