



ENERGY AND MINERALS DEPARTMENT

OIL CONSERVATION DIVISION
AZTEC DISTRICT OFFICE

1000 RIO BRAZOS ROAD
AZTEC, NEW MEXICO 87410
(505) 334-6178

OIL CONSERVATION DIVISION
BOX 2088
SANTA FE, NEW MEXICO 87501

DATE 1-2-86

RE: Proposed MC _____
Proposed DHC _____
Proposed NSL X _____
Proposed SWD _____
Proposed WFX _____
Proposed PMX _____

Gentlemen:

I have examined the application dated 12-31-85
for the Robert L. Bayless Tr. 434 G #1 C-6-22N-4W
Operator Lease and Well No. Unit, S-T-R

and my recommendations are as follows:

Approve NSL 7-2-18

Yours truly,

Ernest Guadalupe

ROBERT L. BAYLESS

PETROLEUM PLAZA BUILDING
P. O. BOX 168
FARMINGTON, NEW MEXICO 87499
(505) 326-2659

December 16, 1985

State of New Mexico
Energy and Minerals Department
Oil Conservation Division
P.O. Box 2088
Santa Fe, NM 87501-2088

ATTN: R. L. Staments, Director

RE: Jicarilla 434 G #1
Unorthodox Location Application

Gentlemen:

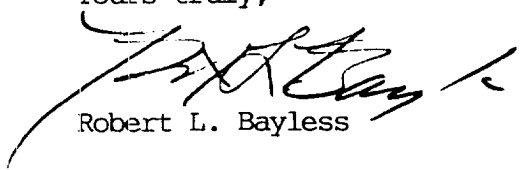
Please consider this letter the application of Robert L. Bayless for approval of an unorthodox well location for his Jicarilla 434 G #1 well to be located 790' FNL and 790' FWL of Section 6, Township 22 North, Range 4 West, N.M.P.M., Sandoval County, New Mexico. The northeast of the north-east quarter will be dedicated to the well, which will be an undesignated Gallup well.

This administrative approval is requested due to the fact that this section is a non-standard size as shown on the attached survey plat.

All operators of proration or spacing units offsetting the unit for which the unorthodox location is sought will be notified of this application.

If additional information is required please advise.

Yours truly,


Robert L. Bayless

RLB/gsb

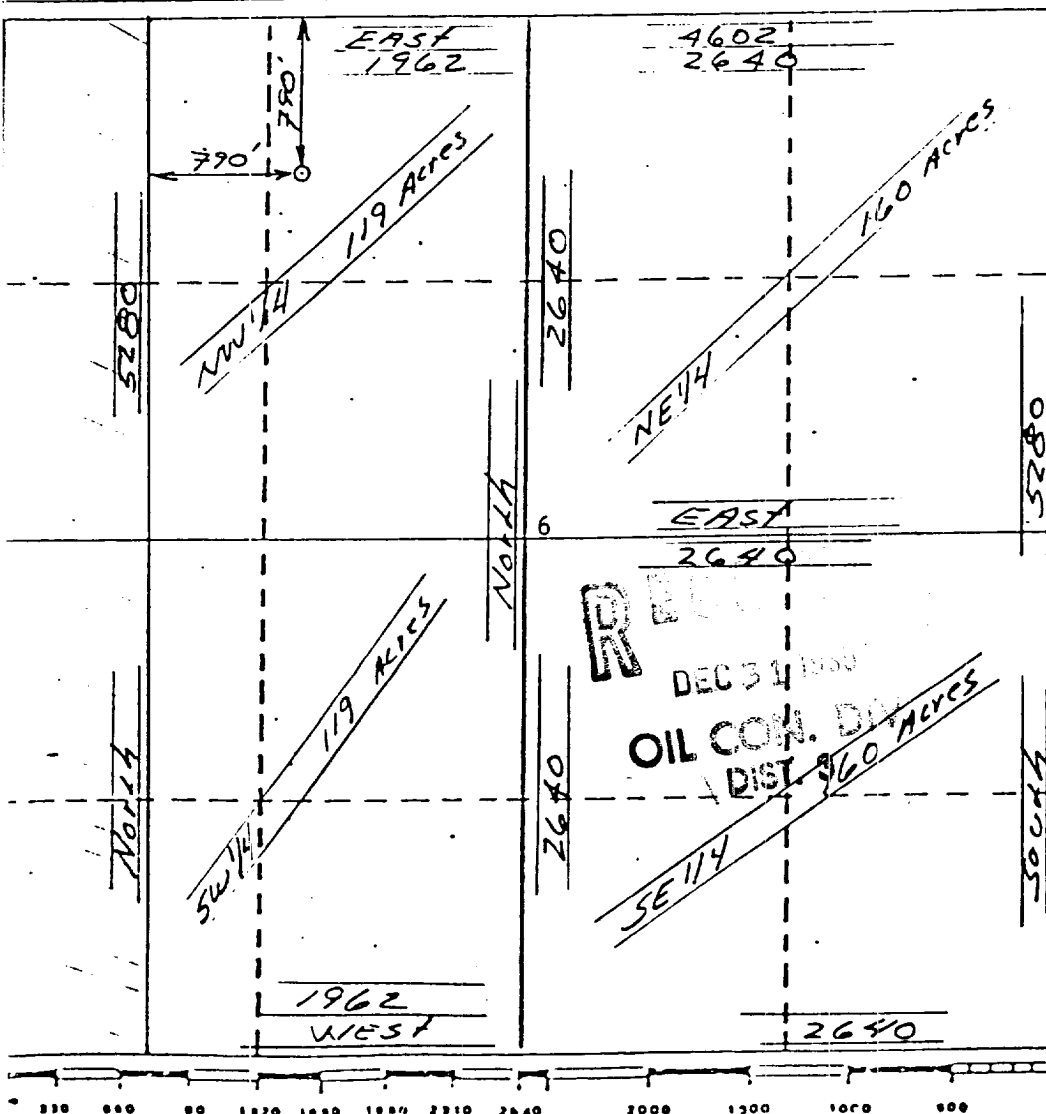
Enclosures

RECEIVED
DEC 31 1985
OIL CON. DIV.
DIST. 3

Form C-102
Supersedes C-178
Effective 1-1-65

Operator ROBERT L. BAYLESS PRODUCER		Lease JICARILLA 434		Well No. G-1
Unit Letter C	Section 6	Township 22 NORTH	Range 4 WEST	County SANDOVAL
Actual Footage Location of Well:				
790 feet from the NORTH line and		790 feet from the WEST line		
Ground Level Elev. 6807	Producing Formation Gallup	Pool Undes. Gallup	Dedicated Acreage: 40 Acres	

- No allowable will be assigned to the well until all interests have been consolidated (by communitization, unitization, forced-pooling, or otherwise) or until a non-standard unit, eliminating such interests, has been approved by the Commission.

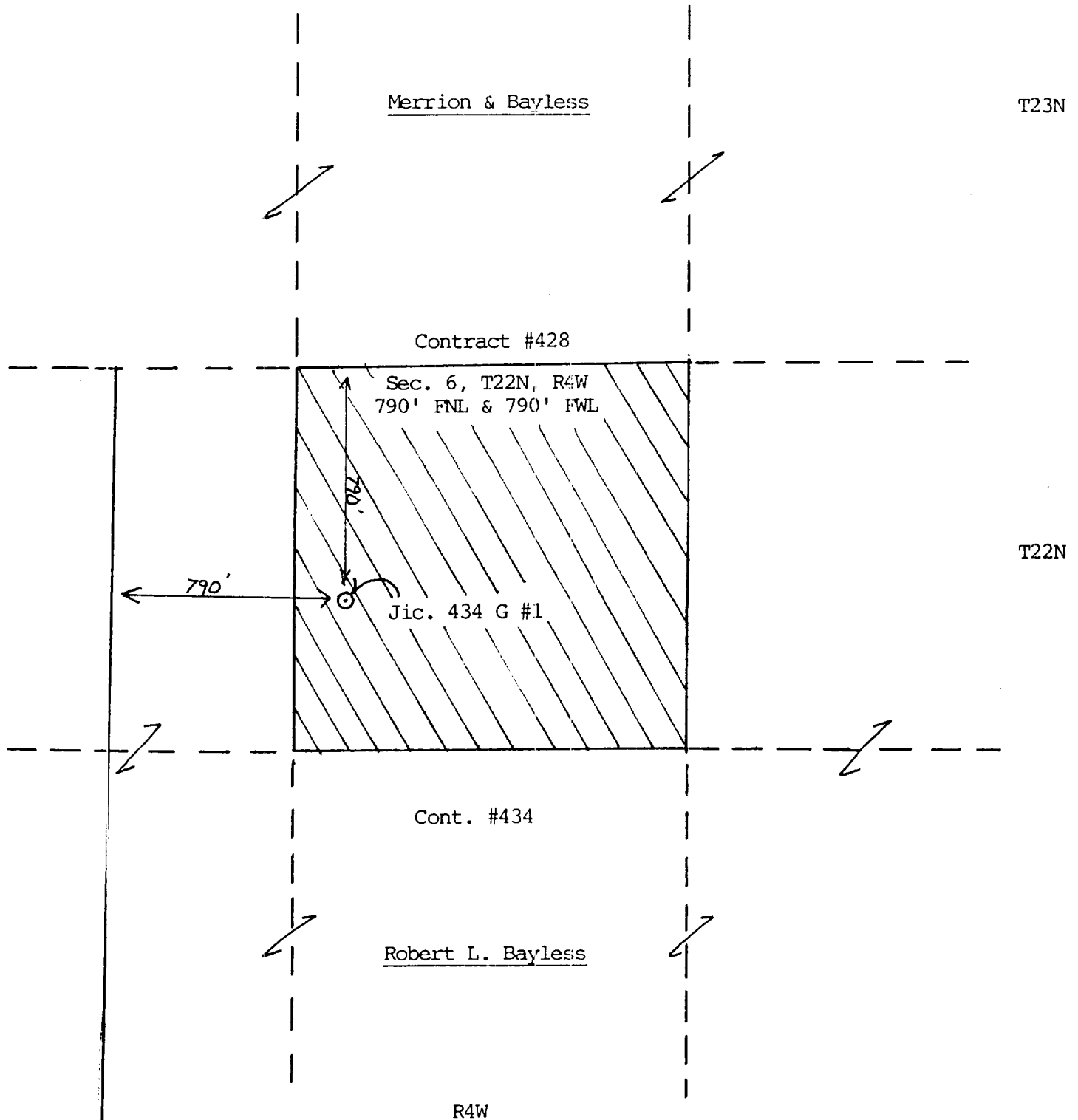


7259

ROBERT L. BAYLESS

PETROLEUM PLAZA BUILDING
P. O. BOX 168
FARMINGTON, NEW MEXICO 87499
(505) 326-2659

Jicarilla 434 G #1
Undesignated Gallup Formation
Unorthodox Location
40 Acre Spacing



ROBERT L. BAYLESS

PETROLEUM PLAZA BUILDING
P. O. BOX 168
FARMINGTON, NEW MEXICO 87499
(505) 326-2659

December 16, 1985

Merrion Oil and Gas
P.C. Box 840
Farmington, NM 87499

RE: Application of Robert L. Bayless
Approval of Unorthodox Location
Jicarilla 434 G #1
Sec. 6, T22N, R4W

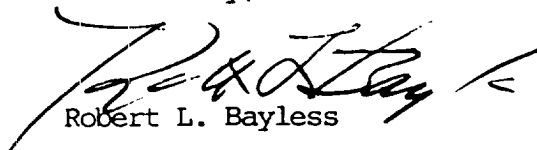
Gentlemen:

Enclosed please find a copy of the above referenced application.

Merrion and Bayless have been identified as operators of a proration or spacing unit offsetting the unit for which the unorthodox location is sought and, therefore, you are provided a copy of this application.

Please indicate you have no objection to this location by executing and returning the enclosed copy of this letter to me.


Yours truly,


Robert L. Bayless

RLB/gsb

Enclosures

I HAVE NO OBJECTION TO THE ABOVE
UNORTHODOX LOCATION
MERRION OIL AND GAS


J. Gregory Merrion

12-17-85
Date