

(SUBMIT IN TRIPLICATE)

UNITED STATES
DEPARTMENT OF THE INTERIOR
GEOLOGICAL SURVEY

Land Office **New Mexico**
Lease No. **NM 03829 A**
Unit _____

SUNDRY NOTICES AND REPORTS ON WELLS

NOTICE OF INTENTION TO DRILL.....	<input checked="" type="checkbox"/>	SUBSEQUENT REPORT OF WATER SHUT-OFF.....	
NOTICE OF INTENTION TO CHANGE PLANS.....		SUBSEQUENT REPORT OF SHOOTING OR ACIDIZING.....	
NOTICE OF INTENTION TO TEST WATER SHUT-OFF.....		SUBSEQUENT REPORT OF ALTERING CASING.....	
NOTICE OF INTENTION TO RE-DRILL OR REPAIR WELL.....		SUBSEQUENT REPORT OF RE-DRILLING OR REPAIR.....	
NOTICE OF INTENTION TO SHOOT OR ACIDIZE.....		SUBSEQUENT REPORT OF ABANDONMENT.....	
NOTICE OF INTENTION TO PULL OR ALTER CASING.....		SUPPLEMENTARY WELL HISTORY.....	
NOTICE OF INTENTION TO ABANDON WELL.....			

(INDICATE ABOVE BY CHECK MARK NATURE OF REPORT, NOTICE, OR OTHER DATA)

June 6

1959

Well No. 1 is located 367 ft. from W line and 330 ft. from E line of sec. 17
(SE 1/4 Sec. and Sec. No.) 18 North 3 West N.M.P.M.
(Twp.) (Range) (Meridian)
W 0 Sandoval New Mexico
(Field) (County or Subdivision) (State or Territory)

6572.7 Ground


The elevation of the derrick floor above sea level is _____ ft.

DETAILS OF WORK

(State names of and expected depths to objective sands; show sizes, weights, and lengths of proposed casings; indicate mudding jobs, cementing points, and all other important proposed work)

Estimated Total depth 920' = + in sand
To Set 8 5/8 " at 30+ - cement to surface, est 10 sacks
Drilling contractor - Burton Drilling Co., P. O. Box 792, Farmington, N.M.

If production is obtained:
Will set and cement 4 1/2" casing on top of pay zone.



I understand that this plan of work must receive approval in writing by the Geological Survey before operations may be commenced.

Company A. A. Holmes, Operator

Address P.O. Box 567,
Alamogordo, Texas

By John H. Burton
John H. Burton, Agent
Title P.O. Box 1594
Santa Fe, New Mexico


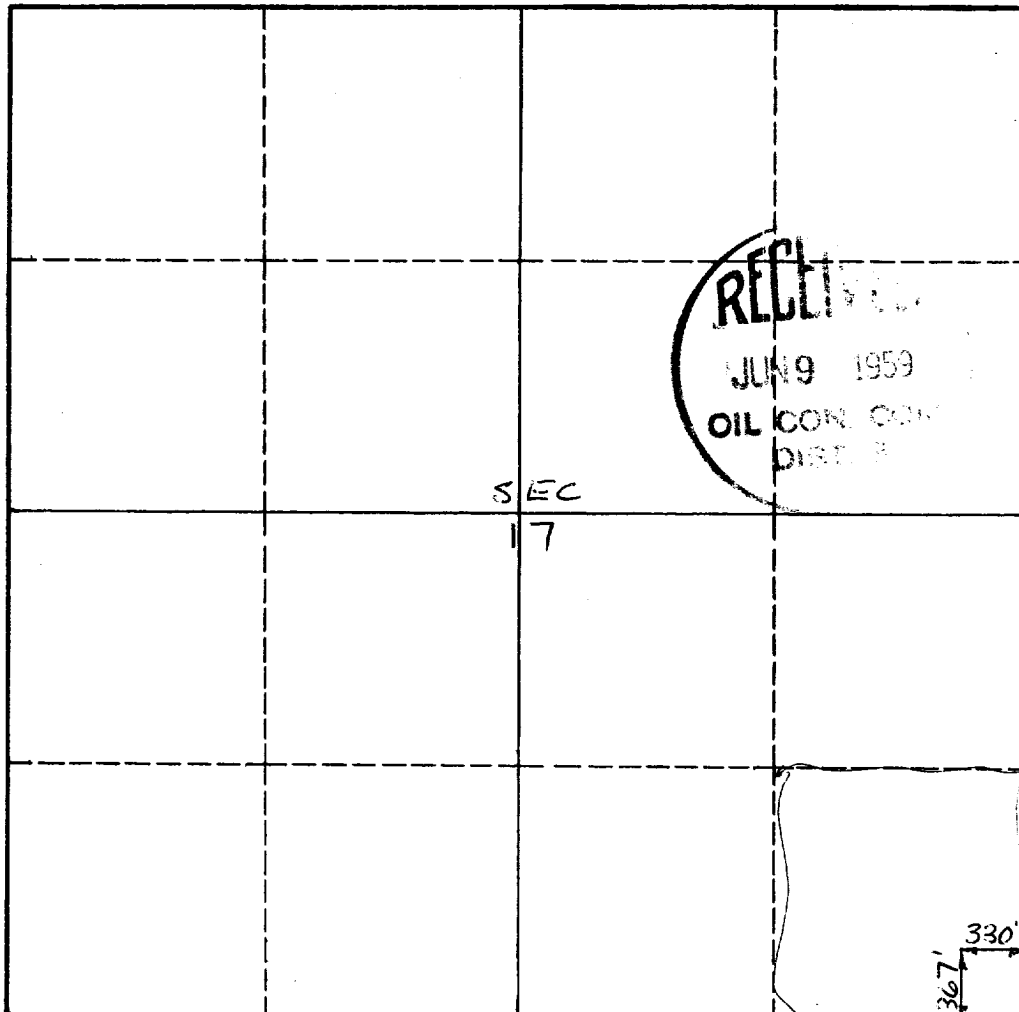
FORM C-128
Revised 5/1/57

SEE INSTRUCTIONS FOR COMPLETING THIS FORM ON THE REVERSE SIDE

Operator W. W. Holmes		Lease Raley-Federal (RM 03825-A)		Well No. 1
Unit Letter	Section 17	Township 18 N	Range 3 W	County Sandoval
Actual Footage Location of Well: 330 feet from the east line and 367 feet from the south line				
Ground Level Elev. 6592.7	Producing Formation		Pool	Dedicated Acreage: Acres

- | | |
|-------|---|
| Owner | Land Description |
| | SE ¹ / ₄ SE ¹ / ₄ Sec 17, T. 18 N., R. 3W.,
N.M.P.M. |

Watt & Turley
Certificate No. N. Mex. 95



INSTRUCTIONS FOR COMPLETION OF FORM C-128

1. Operator shall furnish and certify to the information called for in Section A.
2. Operator shall outline the dedicated acreage for *both* oil and gas wells on the plat in Section B.
3. A registered professional engineer or land surveyor registered in the State of New Mexico or approved by the Commission shall show on the plat the location of the well and certify this information in the space provided.
4. All distances shown on the plat must be from the outer boundaries of the Section.
5. If additional space is needed for listing owners and their respective interests as required in question 3 of Section A, please use space below.