

(SUBMIT IN TRIPLICATE)

UNITED STATES
DEPARTMENT OF THE INTERIOR
GEOLOGICAL SURVEY

Land Office **Window Rock**
Lease No. **14-20-603-525**
Unit **Gulf Navajo "A"**

SUNDRY NOTICES AND REPORTS ON WELLS

NOTICE OF INTENTION TO DRILL.....	<input checked="" type="checkbox"/>	SUBSEQUENT REPORT OF WATER SHUT-OFF.....
NOTICE OF INTENTION TO CHANGE PLANS.....		SUBSEQUENT REPORT OF SHOOTING OR ACIDIZING.....
NOTICE OF INTENTION TO TEST WATER SHUT-OFF.....		SUBSEQUENT REPORT OF ALTERING CASING.....
NOTICE OF INTENTION TO RE-DRILL OR REPAIR WELL.....		SUBSEQUENT REPORT OF REDRILLING OR REPAIR.....
NOTICE OF INTENTION TO SHOOT OR ACIDIZE.....		SUBSEQUENT REPORT OF ABANDONMENT.....
NOTICE OF INTENTION TO PULL OR ALTER CASING.....		SUPPLEMENTARY WELL HISTORY.....
NOTICE OF INTENTION TO ABANDON WELL.....		

(INDICATE ABOVE BY CHECK MARK NATURE OF REPORT, NOTICE, OR OTHER DATA)

November 3rd, 19 **55**

Well No. **1** is located **2310** ft. from **[N]** line and **1650** ft. from **[E]** line of sec. **4**
SE/4 NW/4 Sec. 4 **21N** **16W** **N.M.P.M.**
(1/4 Sec. and Sec. No.) (Twp.) (Range) (Meridian)
Wildcat **San Juan** **New Mexico**
(Field) (County or Subdivision) (State or Territory)

The elevation of the derrick floor above sea level is **5588** ft.

DETAILS OF WORK


(State names of and expected depths to objective sands; show sizes, weights, and lengths of proposed casings; indicate mudlogging jobs, cementing points, and all other important proposed work)

Dakota Test. Estimated total depth 4200'.

Surface Casing: Approximately 200' of 9-5/8" OD 32.75# cemented with 150 sacks cement, circulated to surface.

Production Casing: Approximately 4000' of 5-1/2" OD 15.5# J-55 cemented with 150 sacks cement.

If commercial production is indicated, the producing section will be sand-oil treated.



I understand that this plan of work must receive approval in writing by the Geological Survey before operations may be commenced.

Company **BENSON-MONTIN-GREER DRILLING CORP.**

Address **405 1/2 West Broadway**

Farmington, New Mexico

By **W. C. J. Greer**

Title **Vice-President**

COMPANY Oil Corporation


Well Name Oil Corporation

Location 231' from the North line and 1050' from the West line.

Section 231' from the North line and 1050' from the West line.

Sec. 4, T. 23, R. 16 W., S. 10 N., San Juan County, New Mexico.

Ground Elevation 5800, ungraded.




Scale = 4 inches = 1 mile

Surveyed August 11, 1955

This is to certify that the above plat was prepared from field notes of actual surveys made by me or under my supervision and that the same are true and correct to the best of my knowledge and belief.

Ernest V. Echobawk

Ernest V. Echobawk
Registered Land Surveyor
N. M. Reg. #1545



RECEIVED
NOV 7 1955
U. S. GEOLOGICAL SURVEY
FARMINGTON, NEW MEXICO

RECEIVED
NOV 25 1955
OIL CORP. COM.
DIST. 3