


N



AREA 640 ACRES  
LOCATE WELL CORRECTLY

## NEW MEXICO OIL CONSERVATION COMMISSION

Santa Fe, New Mexico

## WELL RECORD

Mail to Oil Conservation Commission, Santa Fe, New Mexico, or its proper agent not more than twenty days after completion of well. Follow instructions in the Rules and Regulations of the Commission. Indicate questionable data by following it with (?). SUBMIT IN TRIPLICATE. FORM C-110 WILL NOT BE APPROVED UNTIL FORM C-105 IS PROPERLY FILLED OUT.

**PETROLEUM PRODUCTS RFG. AND PRODUCING CO.** **Frewitt, N.M.**  
Company or Operator Address  
**Santa Fe** Well No. **1** in **SE** **1/4** of Sec. **21**, T. **21N**  
Lease  
R. **SW**, N. M. P. M., **Cayadito** Field, **San Juan** County.  
Well is **990** feet south of the North line and **330** feet west of the East line of **SW 1/4**.  
If State land the oil and gas lease is No. Assignment No.  
If patented land the owner is **SANTA FE PACIFIC RAILROAD CO.**, Address **ALBUQUERQUE, N.M.**  
If Government land the permittee is, Address  
The Lessee is **PETROLEUM PRODUCTS RFG. & PRODUCING CO.**, Address **FREWITT, N.M.**  
Drilling commenced **November 7, 1946** Drilling was completed **May 25, 1947**  
Name of drilling contractor **PPR&PX**, Address **Same**  
Elevation above sea level at top of casing **6555** feet.  
The information given is to be kept confidential until 19.

## OIL SANDS OR ZONES

No. 1, from **2490** to **2590** No. 4, from **3525** to **3695**  
No. 2, from **3280** to **3310** No. 5, from **4325** to **4335**  
No. 3, from **3360** to **3370** No. 6, from **4357** to **4372**

## IMPORTANT WATER SANDS

Include data on rate of water inflow and elevation to which water rose in hole.

No. 1, from **830** to **865** feet. **400'**  
No. 2, from **4450** to **4480** feet. **flow**  
No. 3, from **4540** to **4580** feet. **"**  
No. 4, from **4595** to **4695** feet. **"**

## CASING RECORD

| SIZE           | WEIGHT PER FOOT | THREADS PER INCH          | MAKE | AMOUNT      | KIND OF SHOE     | CUT & FILLED FROM | PERFORATED |    | PURPOSE |
|----------------|-----------------|---------------------------|------|-------------|------------------|-------------------|------------|----|---------|
|                |                 |                           |      |             |                  |                   | FROM       | TO |         |
| <b>10-3/4"</b> | <b>32#</b>      | <b>10-Thread 2nd hand</b> |      | <b>406'</b> | <b>J &amp; L</b> |                   |            |    |         |
|                |                 |                           |      |             |                  |                   |            |    |         |
|                |                 |                           |      |             |                  |                   |            |    |         |
|                |                 |                           |      |             |                  |                   |            |    |         |
|                |                 |                           |      |             |                  |                   |            |    |         |
|                |                 |                           |      |             |                  |                   |            |    |         |
|                |                 |                           |      |             |                  |                   |            |    |         |
|                |                 |                           |      |             |                  |                   |            |    |         |

## MUD LOGGING RECORD

| SIZE          | WEIGHT PER FOOT | THREADS PER INCH | MAKE      | AMOUNT             | KIND OF SHOE | CUT & FILLED FROM | PERFORATED |    | PURPOSE |
|---------------|-----------------|------------------|-----------|--------------------|--------------|-------------------|------------|----|---------|
|               |                 |                  |           |                    |              |                   | FROM       | TO |         |
| <b>8-3/4"</b> | <b>7#</b>       | <b>4600'</b>     | <b>60</b> | <b>Halliburton</b> | <b>11#</b>   |                   |            |    |         |
|               |                 |                  |           |                    |              |                   |            |    |         |
|               |                 |                  |           |                    |              |                   |            |    |         |
|               |                 |                  |           |                    |              |                   |            |    |         |
|               |                 |                  |           |                    |              |                   |            |    |         |
|               |                 |                  |           |                    |              |                   |            |    |         |
|               |                 |                  |           |                    |              |                   |            |    |         |
|               |                 |                  |           |                    |              |                   |            |    |         |

Heaving plug—Material.....  
Adapters—Material.....

## RECORD

| SIZE | SHELL USED | EXPLOSIVE CHEMICAL |
|------|------------|--------------------|
|      |            |                    |
|      |            |                    |
|      |            |                    |
|      |            |                    |

Results of shooting or chemical treatment.

## RECORD OF DRILL-STEM AND SPECIAL TESTS

If drill-stem or other special tests or deviation surveys were made, submit report on separate sheet and attach hereto.

## TOOLS USED

Rotary tools were used from **0** feet to **4707** feet, and from feet to feet.  
Cable tools were used from feet to feet, and from feet to feet.

## PRODUCTION

Put to producing, 19.  
The production of the first 24 hours was barrels of fluid of which % was oil; % emulsion; % water; and % sediment. Gravity, Be.  
If gas well, cu. ft. per 24 hours. Gallons gasoline per 1,000 cu. ft. of gas.  
Rock pressure, lbs. per sq. in.

## EMPLOYEES

**Olson Brooks**, Driller **Henry**, Driller  
**Cecil Romine**, Driller

## FORMATION RECORD ON OTHER SIDE

I hereby swear or affirm that the information given herewith is a complete and correct record of the well and all work done on it so far as can be determined from available records.

Subscribed and sworn to before me this **31st** day of **May**, 19 **47**.  
**Clarence Holloman**  
Notary Public

My Commission expires **5/7/50**

**Frewitt, N.M.** **5/31/47**  
Name **Ray 9/10/50**  
Position **President**  
Representing **PETROLEUM PRODUCTS RFG. & PRODUCING CO.**  
Company or Operator  
Address **FREWITT, N.M.**





# Memo

From  
LYNN  
TESCHENDORF

To Al

Isoro wrote & said  
they do not own the  
Santa Fe Pacific Wells  
No. 1 & 2 in F & K of  
21-21N-8W. So I'll  
schedule a show  
cause hearing.



OIL CONSERVATION COMMISSION-SANTA FE

~~well~~  
well

BEFORE THE OIL CONSERVATION COMMISSION  
OF THE STATE OF NEW MEXICO

CASE NO. 6169  
Order No. R-5692

IN THE MATTER OF THE HEARING CALLED BY THE OIL  
CONSERVATION COMMISSION ON ITS OWN MOTION TO  
PERMIT PETROLEUM PRODUCTS REFINING AND PRODUCING  
COMPANY, AND ALL OTHER INTERESTED PARTIES TO APPEAR  
AND SHOW CAUSE WHY THE SANTA FE PACIFIC WELLS NOS.  
1 AND 2 LOCATED IN UNITS F AND K, RESPECTIVELY, OF  
SECTION 21, TOWNSHIP 21 NORTH, RANGE 8 WEST, SAN JUAN  
COUNTY, NEW MEXICO, SHOULD NOT BE PLUGGED AND ABANDONED  
IN ACCORDANCE WITH A COMMISSION-APPROVED PLUGGING PROGRAM.

ORDER OF THE COMMISSION

BY THE COMMISSION:

This cause came on for hearing at 9 a.m. on March 8, 1978,  
at Santa Fe, New Mexico, before Examiner, Daniel S. Nutter.

NOW, on this 11th day of April, 1978, the Commission, a  
quorum being present, having considered the testimony, the record,  
and the recommendations of the Examiner, and being fully advised  
in the premises,

FINDS:

(1) That due public notice having been given as required by  
law, the Commission has jurisdiction of this cause and the subject  
matter thereof.

(2) That Petroleum Products Refining and Producing Company  
is the owner and operator of the Santa Fe Pacific Wells Nos. 1 and  
2, located in Units F and K, respectively, of Section 21, Township  
21 North, Range 8 West, NMPM, San Juan County, New Mexico.

(3) That in Order to prevent waste and protect correlative  
rights said Santa Fe Pacific Wells Nos. 1 and 2 should be plugged  
and abandoned in accordance with a program approved by the Aztec  
District Office of the Oil Conservation Division of the New Mexico  
Energy and Minerals Department on or before June 15, 1978, or the  
well should be returned to active drilling status or placed on  
production.


IT IS THEREFORE ORDERED:

(1) That Petroleum Products Refining and Producing Company  
is hereby ordered to plug and abandon the Santa Fe Pacific Wells  
Nos. 1 and 2, located in Units F and K, respectively, of Section  
21, Township 21 North, Range 8 West, NMPM, San Juan County, New  
Mexico, or in the alternative, to return the well to active drill-  
ing status or place the well on production on or before June 15,  
1978.

BEFORE THE OIL CONSERVATION COMMISSION  
OF THE STATE OF NEW MEXICO

CASE NO. 6169  
Order No. R-5692

IN THE MATTER OF THE HEARING CALLED BY THE OIL CONSERVATION COMMISSION ON ITS OWN MOTION TO PERMIT PETROLEUM PRODUCTS REFINING AND PRODUCING COMPANY, AND ALL OTHER INTERESTED PARTIES TO APPEAR AND SHOW CAUSE WHY THE SANTA FE PACIFIC WELLS NOS. 1 AND 2 LOCATED IN UNITS F AND K, RESPECTIVELY, OF SECTION 21, TOWNSHIP 21 NORTH, RANGE 8 WEST, SAN JUAN COUNTY, NEW MEXICO, SHOULD NOT BE PLUGGED AND ABANDONED IN ACCORDANCE WITH A COMMISSION-APPROVED PLUGGING PROGRAM.



ORDER OF THE COMMISSION

BY THE COMMISSION:

This cause came on for hearing at 9 a.m. on March 8, 1978, at Santa Fe, New Mexico, before Examiner, Daniel S. Nutter.

NOW, on this 11th day of April, 1978, the Commission, a quorum being present, having considered the testimony, the record, and the recommendations of the Examiner, and being fully advised in the premises,

FINDS:

(1) That due public notice having been given as required by law, the Commission has jurisdiction of this cause and the subject matter thereof.

(2) That Petroleum Products Refining and Producing Company is the owner and operator of the Santa Fe Pacific Wells Nos. 1 and 2, located in Units F and K, respectively, of Section 21, Township 21 North, Range 8 West, NMPM, San Juan County, New Mexico.

(3) That in Order to prevent waste and protect correlative rights said Santa Fe Pacific Wells Nos. 1 and 2 should be plugged and abandoned in accordance with a program approved by the Aztec District Office of the Oil Conservation Division of the New Mexico Energy and Minerals Department on or before June 15, 1978, or the well should be returned to active drilling status or placed on production.

IT IS THEREFORE ORDERED:

(1) That Petroleum Products Refining and Producing Company is hereby ordered to plug and abandon the Santa Fe Pacific Wells Nos. 1 and 2, located in Units F and K, respectively, of Section 21, Township 21 North, Range 8 West, NMPM, San Juan County, New Mexico, or in the alternative, to return the well to active drilling status or place the well on production on or before June 15, 1978.

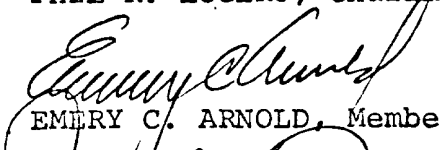
(2) That Petroleum Products Refining and Producing Company, prior to plugging and abandoning the above-described well, shall obtain from the Aztec office of the Division, a Division-approved program for said plugging and abandoning, and shall notify said Aztec office of the date and hour said work is to be commenced whereupon the Division may, at its option, witness such work.

(3) That jurisdiction of this cause is retained for the entry of such further orders as the Division may deem necessary.

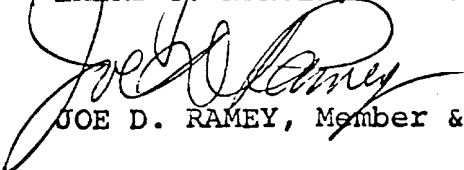
DONE at Santa Fe, New Mexico, on the day and year herein-above designated.

STATE OF NEW MEXICO  
OIL CONSERVATION COMMISSION

PHIL R. LUCERO, Chairman



EMERY C. ARNOLD, Member



JOE D. RAMEY, Member & Division Director

S E A L

jr/

PETROLEUM PRODUCTS RFG. AND PRODUCING CO.

McKINLEY COUNTY  
NEW MEXICO

July 28, 1948

TELEGRAMS:  
PREWITT, NEW MEXICO  
VIA GALLUP, N. M.


MAILING ADDRESS  
PREWITT, NEW MEXICO

Mr. Al Greer  
Oil and Gas Inspector - Dist. 3  
Aztec, New Mexico

Dear Al:

Thanks for your letter of July 20. As soon  
as we have finished with the core drilling operations on  
Cayedito, we will file the logs with the Oil and Gas  
Commission.

Yours very truly,

  
Ray McLothlin  
President

RMCG:js