

NEW MEXICO OIL CONSERVATION COMMISSION
Santa Fe, New Mexico

Form G-101
Revised (12/1/55)

NOTICE OF INTENTION TO DRILL

Notice must be given to the District Office of the Oil Conservation Commission and approval obtained before drilling or recompletion begins. If changes in the proposed plan are considered advisable, a copy of this notice showing such changes will be returned to the sender. Submit this notice in **QUINTUPLICATE**. One copy will be returned following approval. See additional instructions in Rules and Regulations of the Commission. If State Land submit 6 Copies Attach Form G- 128 in triplicate to first 3 copies of form G-101

Denver 2, Colorado

(Place)

April 18, 1957

(Date)

OIL CONSERVATION COMMISSION
SANTA FE, NEW MEXICO

Gentlemen:

You are hereby notified that it is our intention to commence the Drilling of a well to be known as
Sinclair Oil & Gas Company

(Company or Operator)

New Mexico-Arizona Land & Cattle Company

(Lease)

Well No. **2**, in **"A"** (Unit) The well is

located **660** feet from the **East** line and **660** feet from the

North line of Section **19**, T. **21N**, R. **12W**, NMPM.

(GIVE LOCATION FROM SECTION LINE) **Wildcat** Pool, **San Juan** County

D	C	B	A
E	F	G	H
L	K	J	I
M	N	O	P

If State Land the Oil and Gas Lease is No. -----

If patented land the owner is **Patented**

Address. -----

We propose to drill well with drilling equipment as follows: **Rotary Tools**

The status of plugging bond is **Statewide**

Drilling Contractor **Contract not yet awarded**

We intend to complete this well in the **Gallup Sand** formation at an approximate depth of **2900** feet.

CASING PROGRAM

We propose to use the following strings of Casing and to cement them as indicated:

Size of Hole	Size of Casing	Weight per Foot	New or Second Hand	Depth	Sacks Cement
12-1/4"	8-5/8"	21#	New	30	25
7-7/8"	5-1/2"	17#	New	2900	250

If changes in the above plans become advisable we will notify you immediately.

ADDITIONAL INFORMATION (If recompletion give full details of proposed plan of work.)

Approved **4-24-1957**
Except as follows:

OIL CONSERVATION COMMISSION

By **Supervisor Dist. # 3**

Sincerely yours,

SINCLAIR OIL & GAS COMPANY


(Company or Operator)

By **G. L. Weger**

Position **Div. Supt. - Production Department**
Send Communications regarding well to

Name **G. L. Weger**

Address **601 Denver Club Bldg. Denver 2, Colorado**



OIL CONSERVATION COMMISSION

ASTEC DISTRICT OFFICE

No. Copies Received

DISTRIBUTION

	NO. RECEIVED	
Operator		
Santa Fe		
Production Office		
State Land Office		
U. S. G. S.		
Transporter		
File		

NEW MEXICO
OIL CONSERVATION COMMISSION

Form C-128

Well Location and/or Gas Proration Plat

Date _____

Operator Simclair Oil & Gas Company Lease _____

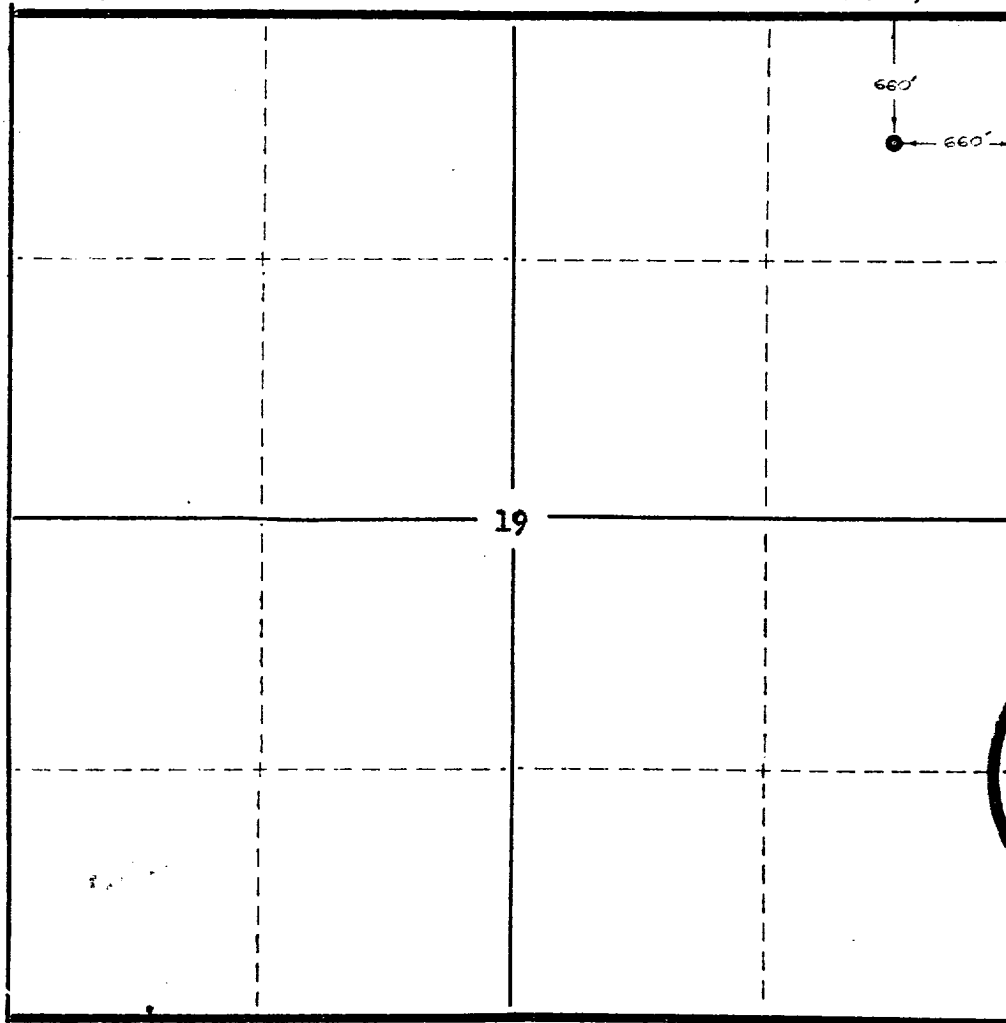
Well No. _____ Section 19 Township 21 North Range 12 West NMPM

Located 660 Feet From North Line, 660 Feet From East Line,

San Juan County, New Mexico. G. L. Elevation 6060

Name of Producing Formation _____ Pool _____ Dedicated Acreage _____

(Note: All distances must be from outer boundaries of Section)



NOTE

This section of form is to be used for gas wells only.



SCALE: 1"=1000'

1. Is this Well a Dual Comp. ? Yes___ No___
2. If the answer to Question 1 is yes, are there any other dually completed wells within the dedicated acreage?

Yes___ No___

Name John J. Clark

Position _____

Representing _____


Address _____

This is to certify that the above plat was prepared from field notes of actual surveys made by me or under my supervision and that the same are true and correct to the best of my knowledge and belief.

Date Surveyed April 19, 1957

Ernest V. Echohawk

Ernest V. Echohawk
Reg. Land Surveyor, N. Mex., Reg. No. 1545



OIL CONSERVATION COMMISSION		
AZTEC DISTRICT OFFICE		
No. Copies Received 5		
DISTRIBUTION		
	NO. FURNISHED	
Operator	2	
Santa Fe	1	
Proration Office		
State Lands Office		
U. S. G. S.	2	
Transporter		
File	1	✓