

TEXAS CALGARY COMPANY
330 PETROLEUM BUILDING
ABILENE, TEXAS

September 10, 1956

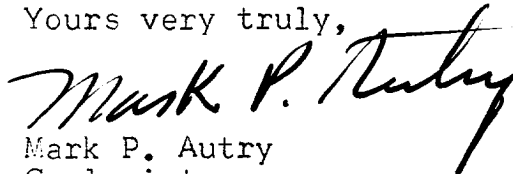
New Mexico Oil Conservation Commission
Box 697
Aztec, New Mexico

Gentlemen:

Enclosed please find well location plat, Texas Calgary
Company No. 1, Ind. Allot. # I-149-Ind-7167.


Notice of Intention to Drill has been submitted.

Yours very truly,



Mark P. Autry
Geologist

:lmh
Enclosure



NEW MEXICO
OIL CONSERVATION COMMISSION

Form C-128

Well Location and/or Gas Proration Plat

Date _____

Operator Texas Calgary

Lease NMPA Ind. Allot. # I-149-Ind-7167


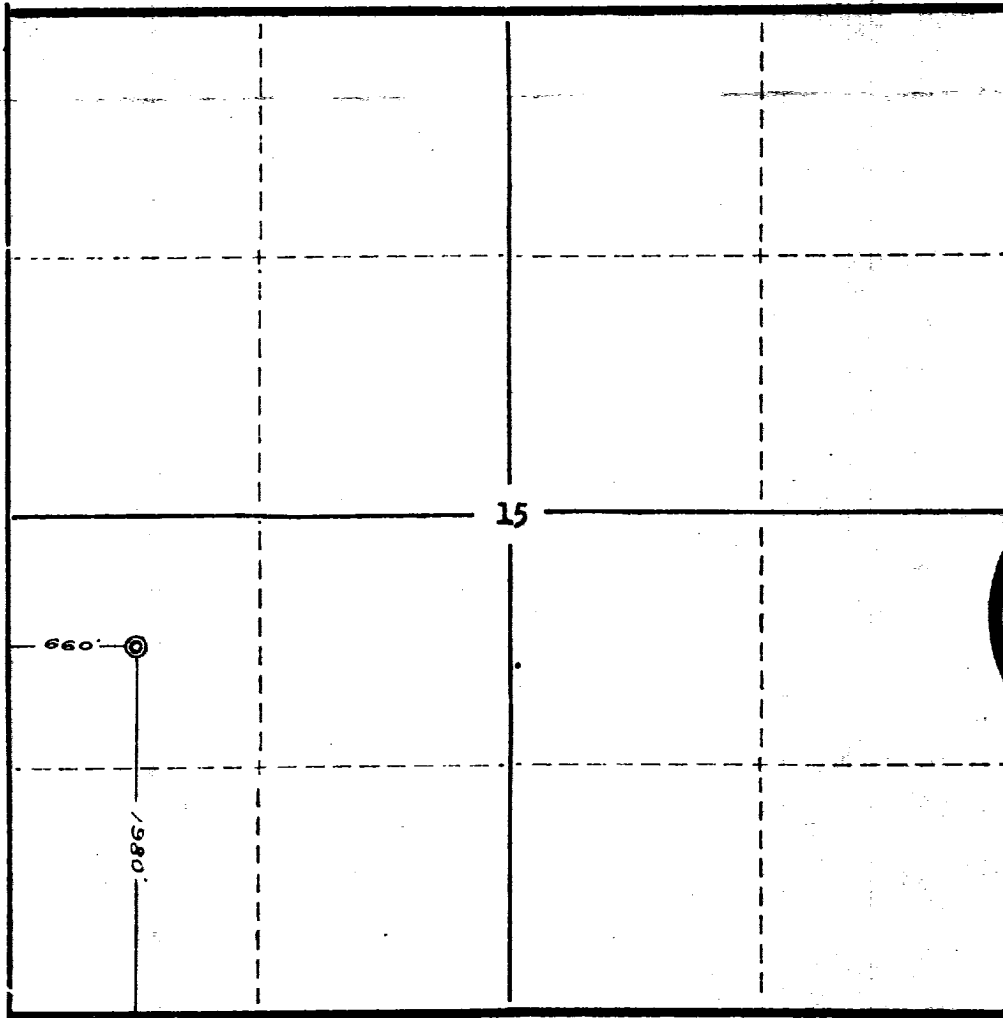
Well No. 1 Section 15 Township 21 North Range 8 West NMPM

Located 1980 Feet From South Line, 660 Feet From West Line,

San Juan County, New Mexico. G. L. Elevation 6487

Name of Producing Formation _____ Pool _____ Dedicated Acreage _____

(Note: All distances must be from outer boundaries of Section)



NOTE

This section of form is to be used for gas wells only.

SCALE: 1"=1000'

1. Is this Well a Dual Comp. ? Yes ___ No ___
2. If the answer to Question 1 is yes, are there any other dually completed wells within the dedicated acreage?
Yes ___ No ___

This is to certify that the above plat was prepared from field notes of actual surveys made by me or under my supervision and that the same are true and correct to the best of my knowledge and belief.

Name _____
Position _____
Representing _____
Address _____

Date Surveyed September 5, 1958

Emerson V. [Signature]

Reg. Land Surveyor, N.M.