

		0
	2	

(SUBMIT IN TRIPLICATE)

UNITED STATES
DEPARTMENT OF THE INTERIOR
GEOLOGICAL SURVEY

Land Office SANTA FE
Lease No. SF 078855
Unit SOUTH CHAGO

SUNDRY NOTICES AND REPORTS ON WELLS

NOTICE OF INTENTION TO DRILL	<input checked="" type="checkbox"/>	SUBSEQUENT REPORT OF WATER SHUT-OFF	
NOTICE OF INTENTION TO CHANGE PLANS		SUBSEQUENT REPORT OF SHOOTING OR ACIDIZING	
NOTICE OF INTENTION TO TEST WATER SHUT-OFF		SUBSEQUENT REPORT OF ALTERING CASING	
NOTICE OF INTENTION TO RE-DRILL OR REPAIR WELL		SUBSEQUENT REPORT OF RE-DRILLING OR REPAIR	
NOTICE OF INTENTION TO SHOOT OR ACIDIZE		SUBSEQUENT REPORT OF ABANDONMENT	
NOTICE OF INTENTION TO PULL OR ALTER CASING		SUPPLEMENTARY WELL HISTORY	
NOTICE OF INTENTION TO ABANDON WELL			

(INDICATE ABOVE BY CHECK MARK NATURE OF REPORT, NOTICE, OR OTHER DATA)

RECEIVED
MAR 26 1958
U. S. GEOLOGICAL SURVEY
FARMINGTON, NEW MEXICO

MARCH 21, 1958


Well No. 5 is located 660 ft. from N line and 660 ft. from W line of sec. 2
NE NE SECTION 2 22 NORTH, 8 WEST NMPM
(1/4 Sec. and Sec. No.) (Twp.) (Range) (Meridian)
WILDCAT SAN JUAN NEW MEXICO
(Field) (County or Subdivision) (State or Territory)

The elevation of the derrick floor above sea level is 6901 ft.

DETAILS OF WORK

(State names of and expected depths to objective sands; show sizes, weights, and lengths of proposed casings; indicate mudding jobs, cementing points, and all other important proposed work)

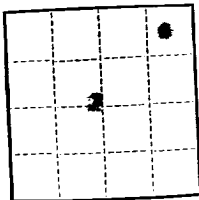
- (A) TO SPUD WELL WITH A SPUDDING UNIT.
- (B) WHEN ROTARY IS AVAILABLE, MOVE IN, SET APPROXIMATELY 150' OF 8-5/8" SURFACE CASING WITH APPROXIMATELY 100 SAX CEMENT, AND DRILL TO A DEPTH TO TEST THE DAKOTA, AT APPROXIMATELY 5800'.



I understand that this plan of work must receive approval in writing by the Geological Survey before operations may be commenced.

Company DAVIS OIL COMPANY
Address 1020 MIDLAND SAVINGS BLDG.
DENVER, COLORADO

By Paul Messinger
Title Exploration Engineer



(SUBMIT IN TRIPLICATE)

UNITED STATES
DEPARTMENT OF THE INTERIOR
GEOLOGICAL SURVEY

Budget Bureau No. 42-R358.4.
Approval expires 12-31-60.

Land Office SANTA FE
Lease No. LF 070855
Unit LOUISIANA

RECEIVED

SUNDRY NOTICES AND REPORTS ON WELLS 24 1958

NOTICE OF INTENTION TO DRILL	X	SUBSEQUENT REPORT OF WATER SHUT-OFF	
NOTICE OF INTENTION TO CHANGE PLANS		SUBSEQUENT REPORT OF SHOOTING OR ACIDIZING	
NOTICE OF INTENTION TO TEST WATER SHUT-OFF		SUBSEQUENT REPORT OF ALTERING CASING	
NOTICE OF INTENTION TO RE-DRILL OR REPAIR WELL		SUBSEQUENT REPORT OF RE-DRILLING OR REPAIR	
NOTICE OF INTENTION TO SHOOT OR ACIDIZE		SUBSEQUENT REPORT OF ABANDONMENT	
NOTICE OF INTENTION TO PULL OR ALTER CASING		SUPPLEMENTARY WELL HISTORY	
NOTICE OF INTENTION TO ABANDON WELL			

(INDICATE ABOVE BY CHECK MARK NATURE OF REPORT, NOTICE, OR OTHER DATA)

Well No. 5 is located 660 ft. from N line and 660 ft. from W line of sec. 2
NE 1/4 SECTION 2 (1/4 Sec. and Sec. No.) T1 NORTH (Twp.) R1 EAST (Range) Meridian (Meridian)
EL PASO (Field) EL PASO (County or Subdivision) NEW MEXICO (State or Territory)

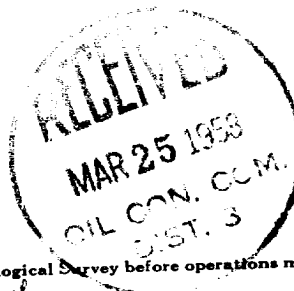
The elevation of the derrick floor above sea level is 5701 ft.

DETAILS OF WORK

(State names of and expected depths to objective sands; show sizes, weights, and lengths of proposed casings; indicate mudding jobs, cementing points, and all other important proposed work)

(A) TO SPUD WELL WITH A SPUDDING UNIT.

(B) WHEN ROTARY IS AVAILABLE, HOVE IN, GET APPROXIMATELY 150' OF 8-5/8" SURFACE CASING WITH APPROXIMATELY 100 BAG CEMENT, AND DRILL TO A DEPTH TO TEST THE SAKOTA AT APPROXIMATELY 200'.



I understand that this plan of work must receive approval in writing by the Geological Survey before operations may be commenced.

Company DAVIS OIL COMPANY
Address 122 MIDLAND AVENUE BLDG.
DENVER, COLORADO

By Paul Messinger
Title Exploration Mgr.