

(SUBMIT IN TRIPLICATE)

UNITED STATES
DEPARTMENT OF THE INTERIOR
GEOLOGICAL SURVEY

Land Office Santa Fe, N. M.

Lease No. 3F 079736

Unit _____

SUNDRY NOTICES AND REPORTS ON WELLS

NOTICE OF INTENTION TO DRILL.....	<input checked="" type="checkbox"/>	SUBSEQUENT REPORT OF WATER SHUT-OFF.....
NOTICE OF INTENTION TO CHANGE PLANS.....	<input type="checkbox"/>	SUBSEQUENT REPORT OF SHOOTING OR ACIDIZING.....
NOTICE OF INTENTION TO TEST WATER SHUT-OFF.....	<input type="checkbox"/>	SUBSEQUENT REPORT OF ALTERING CASING.....
NOTICE OF INTENTION TO RE-DRILL OR REPAIR WELL.....	<input type="checkbox"/>	SUBSEQUENT REPORT OF RE-DRILLING OR REPAIR.....
NOTICE OF INTENTION TO SHOOT OR ACIDIZE.....	<input type="checkbox"/>	SUBSEQUENT REPORT OF ABANDONMENT.....
NOTICE OF INTENTION TO PULL OR ALTER CASING.....	<input type="checkbox"/>	SUPPLEMENTARY WELL HISTORY.....
NOTICE OF INTENTION TO ABANDON WELL.....	<input type="checkbox"/>	

(INDICATE ABOVE BY CHECK MARK NATURE OF REPORT, NOTICE, OR OTHER DATA)

June 27, 1957

Weyer Gov't
Well No. 2 is located 650.70 ft. from N line and 2014.39 ft. from W line of sec. 26

NW 26 (1/4 Sec. and Sec. No.) 25N (Twp.) 11E (Range) 109E (Meridian)
Wildcat (Field) San Juan (County or Subdivision) New Mexico (State or Territory)

The elevation ~~of the lowest floor above sea level~~ is 6140 ft.

DETAILS OF WORK

(State names of and expected depths to objective sands; show sizes, weights, and lengths of proposed casings; indicate mudding jobs, cementing points, and all other important proposed work)

1. Drill 11" hole to 200'.
2. Cement 6 5/8" casing at 200' with 130 sacks construction cement.
3. Drill 7 7/8" hole to 4100'.
4. If commercial production is obtained a supplementary completion notice will be issued, otherwise plug and abandon in accordance with USGS regulations.

Surface formation is Virlandi.



I understand that this plan of work must receive approval in writing by the Geological Survey before operation may be commenced.



Company Shell Oil Company

Address 108 N Behrend

Farmington, New Mexico

By B. W. Shepard

Title B. W. Shepard
Exploration Engineer



NEW MEXICO OIL CONSERVATION COMMISSION

Well Location and Acreage Dedication Plat

Section A.

Date June 26, 1957

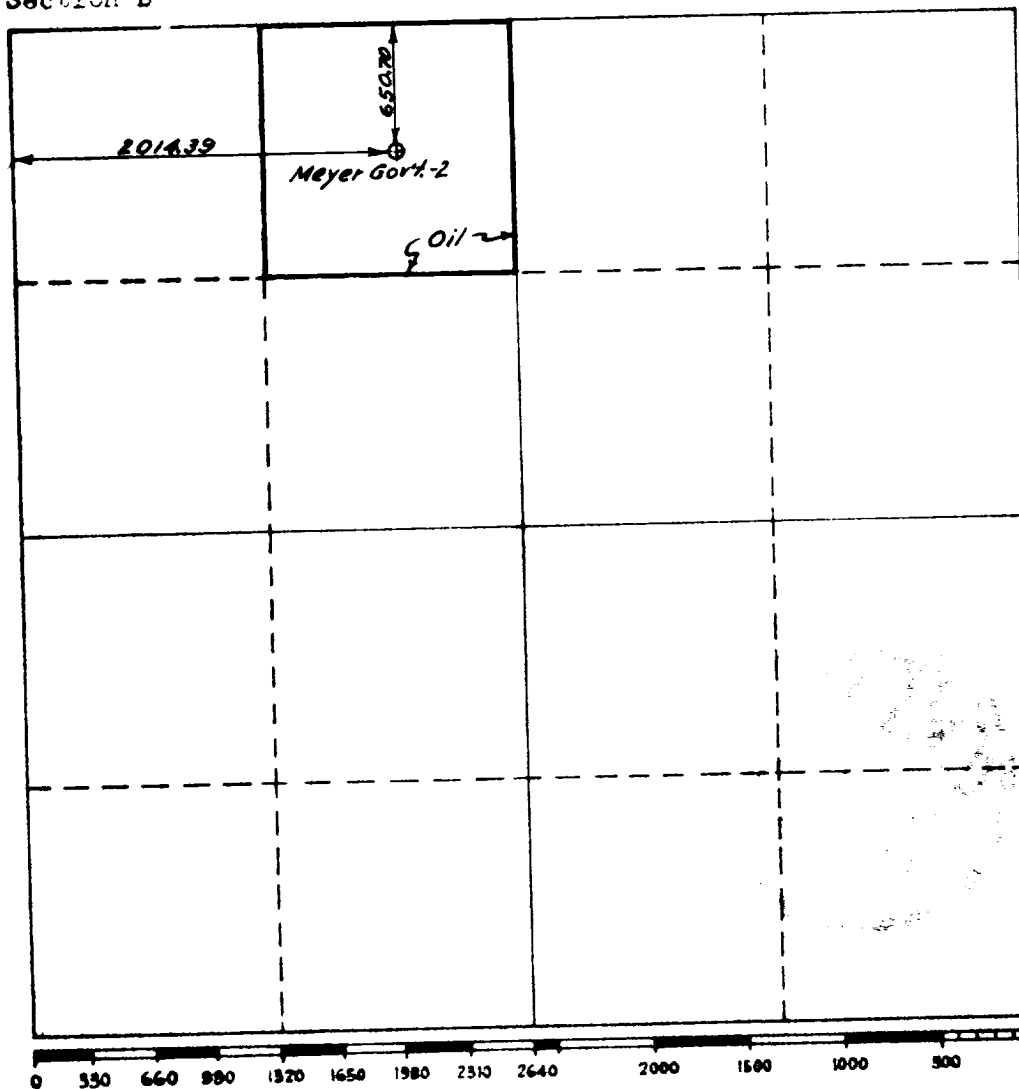
Operator Shell Oil Company Lease Well Name Meyer Government 2
 Well No. 2 Unit Letter C Section 26 Township 23 N Range 11W NPM
 Located 650.70 Feet From North Line, 2014.39 Feet From West Line
 County San Juan G. L. Elevation 6340/approx Dedicated Acreage 40 Acres
 Name of Producing Formation --- Pool Wildcat

1. Is the operator the only owner* in the dedicated acreage outlined on the plat below?
 Yes X No ---
2. If the answer to question one is "no," have the interests of all the owners been consolidated by communitization agreement or otherwise? Yes --- No ---. If answer is "yes," Type of Consolidation ---
3. If the answer to question two is "no," list all the owners and their respective interests below:

Owner

Land Description

Section B



This is to certify that the information in Section A above is true and complete to the best of my knowledge and belief.

Shell Oil Company
 (Operator)

B. W. Sheppard
 (Representative)
 108 North Behrend Avenue
 Farmington, New Mexico
 Address

This is to certify that the well location shown on the plat in Section A was obtained from field notes and surveys made by me or my supervising surveyor. The same is true to the best of my knowledge and belief.

Date Surveyed 25 June 1957

James P. Leese
 Registered Professional
 Engineer and/or Land Surveyor

James P. Leese
 Certificate No. 1463