

NO. OF COPIES RECEIVED	6
DISTRIBUTION	
SANTA FE	1
FILE	1
U.S.G.S.	2
LAND OFFICE	1
OPERATOR	1

# NEW MEXICO OIL CONSERVATION COMMISSION

Form C-101  
Revised 1-1-65


5A. Indicate Type of Lease	
STATE <input checked="" type="checkbox"/>	FEE <input type="checkbox"/>
5. State Oil & Gas Lease No.	
K-4938	

## APPLICATION FOR PERMIT TO DRILL, DEEPEN, OR PLUG BACK

1a. Type of Work		7. Unit Agreement Name	
b. Type of Well OIL WELL <input type="checkbox"/> GAS WELL <input type="checkbox"/> OTHER <input checked="" type="checkbox"/> Wildcat		None	
2. Name of Operator Fairway Oil and Gas Company, Inc. (Texas Corporation, Licensed in New Mexico)		8. Farm or Lease Name State lease	
3. Address of Operator 111 East Elm Street, Tyler, Texas 75701		9. Well No. #1 - State	
4. Location of Well UNIT LETTER _____ LOCATED 790 FEET FROM THE South LINE AND 676 FEET FROM THE West LINE OF SEC. 32 TWP. 22 N RGE. 13 W NMPM		10. Field and Pool, or Wildcat Wildcat	
12. County San Juan			
19. Proposed Depth 3750 Feet		19A. Formation Dakota	
20. Rotary or C.T. Rotary			
21. Elevations (Show whether DF, RT, etc.) 6055' Ground		21A. Kind & Status Plug, Bond Blanket Bond filed with New Mexico	
21B. Drilling Contractor Rayco Drilling Co., Inc. Farmington, New Mex.		22. Approx. Date Work will start January 1966	

## Oil Conservation Commission PROPOSED CASING AND CEMENT PROGRAM

SIZE OF HOLE	SIZE OF CASING	WEIGHT PER FOOT	SETTING DEPTH	SACKS OF CEMENT	EST. TOP
10-3/4"	9-5/8"		150'	100	Cir. to Sur.
7-5/8"	4-1/2"	9-1/2 lb.	3700'	200	to top of Massive Gallup if complete in Dakota.



IN ABOVE SPACE DESCRIBE PROPOSED PROGRAM: IF PROPOSAL IS TO DEEPEN OR PLUG BACK, GIVE DATA ON PRESENT PRODUCTIVE ZONE AND PROPOSED NEW PRODUCTIVE ZONE, GIVE BLOWOUT PREVENTER PROGRAM, IF ANY.

I hereby certify that the information above is true and complete to the best of my knowledge and belief.  
Fairway Oil and Gas Company, Inc.

Signed Earl S. Stansing Title Vice President Date January 24, 1966  
(This space for State Use)

APPROVED BY Emery E. Cawest TITLE Sup. Dist. III DATE 2-2-66  
CONDITIONS OF APPROVAL, IF ANY:

FOR 90 DAYS UNLESS  
DRILLING COMMENCED,

EXPIRES April 27-66

**NEW MEXICO OIL CONSERVATION COMMISSION  
WELL LOCATION AND ACREAGE DEDICATION PLAT**

Form C-102  
Supersedes C-128  
Effective 1-1-65

All distances must be from the outer boundaries of the Section.

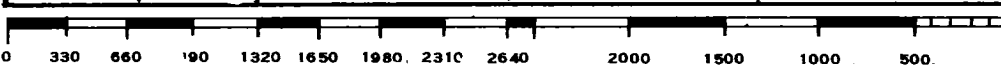
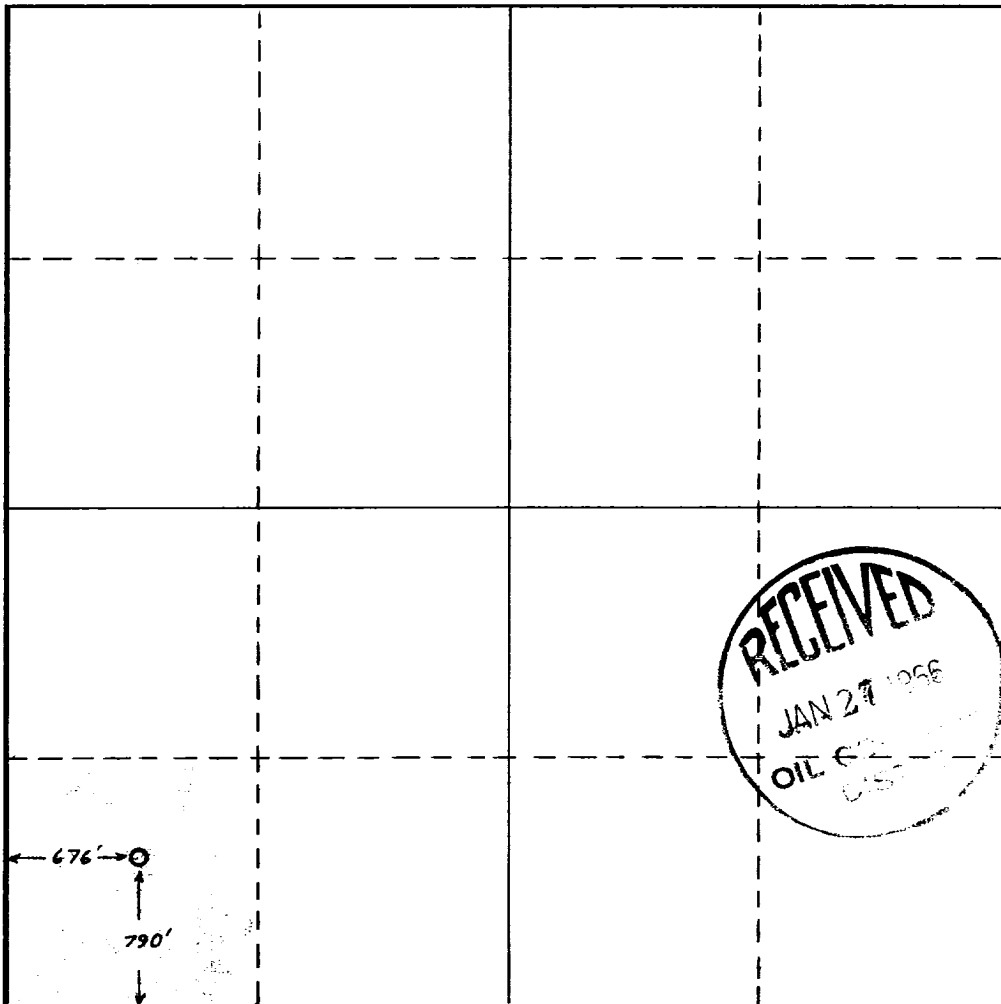
Operator <b>Fairway Oil &amp; Gas Co., Inc.</b>			Lease <b>State (K 4938)</b>		Well No. <b>1</b>
Unit Letter	Section <b>32</b>	Township <b>22N</b>	Range <b>13 W</b>	County <b>San Juan</b>	
Actual Footage Location of Well:					
<b>790</b> feet from the <b>South</b> line and		<b>676</b> feet from the <b>West</b> line			
Ground Level Elev: <b>6055</b>	Producing Formation		Pool	Dedicated Acreage: <b>40</b> Acres	

1. Outline the acreage dedicated to the subject well by colored pencil or hachure marks on the plat below.
2. If more than one lease is dedicated to the well, outline each and identify the ownership thereof (both as to working interest and royalty).
3. If more than one lease of different ownership is dedicated to the well, have the interests of all owners been consolidated by communitization, unitization, force-pooling, etc?

☐ Yes    ☐ No    If answer is "yes," type of consolidation \_\_\_\_\_

If answer is "no," list the owners and tract descriptions which have actually been consolidated. (Use reverse side of this form if necessary.) \_\_\_\_\_

No allowable will be assigned to the well until all interests have been consolidated (by communitization, unitization, forced-pooling, or otherwise) or until a non-standard unit, eliminating such interests, has been approved by the Commission.



**CERTIFICATION**

I hereby certify that the information contained herein is true and complete to the best of my knowledge and belief.

*Earl Sansing*

Name **Earl Sansing**  
Position **Vice President**

**Fairway Oil & Gas Company, Inc.**  
Company

**January 24, 1966**  
Date

I hereby certify that the well location shown on this plat was plotted from field notes of actual surveys made by me or under my supervision, and that the same is true and correct to the best of my knowledge and belief.

Date Surveyed

**1-4-66**  
Registered Professional Engineer  
and/or Land Surveyor

*Frederick H. Reed*

Certificate No.

**N. M. # 3795**