

NO. OF COPIES RECEIVED	5
DISTRIBUTION	
SANTA FE	1
FILE	1
U.S.G.S.	2
LAND OFFICE	
OPERATOR	1

NEW MEXICO OIL CONSERVATION COMMISSION

Form C-101
Revised 1-1-65 30-045-20875

5A. Indicate Type of Lease
STATE <input type="checkbox"/> FEE <input checked="" type="checkbox"/>
5. State Oil & Gas Lease No.

APPLICATION FOR PERMIT TO DRILL, DEEPEN, OR PLUG BACK

1a. Type of Work		7. Unit Agreement Name	
b. Type of Well DRILL <input checked="" type="checkbox"/> DEEPEN <input type="checkbox"/> PLUG BACK <input type="checkbox"/> OIL WELL <input checked="" type="checkbox"/> GAS WELL <input type="checkbox"/> OTHER <input type="checkbox"/> SINGLE ZONE <input type="checkbox"/> MULTIPLE ZONE <input type="checkbox"/>		8. Firm or Lease Name Snake Eyes	
2. Name of Operator Tenneco Oil Company		9. Well No. 3	
3. Address of Operator Suite 1200 Lincoln Tower Bldg., -Denver, Colorado 80203		10. Field and Pool, or Wildcat Undesignated Dakota	
4. Location of Well UNIT LETTER E LOCATED 1730 FEET FROM THE North LINE AND 330 FEET FROM THE West LINE OF SEC. 21 TWP. 21 RGE. 8 NMPM		11. County San Juan	
18. Proposed Depth 4750		19A. Formation Dakota	20. Rotary or C.T. Rotary
21. Deviations (Show whether DF, RT, etc.) 6583 GR	21A. Kind & Status Plug. Bend	21B. Drilling Contractor Unknown	22. Approx. Date Work will start Upon Approval

PROPOSED CASING AND CEMENT PROGRAM

SIZE OF HOLE	SIZE OF CASING	WEIGHT PER FOOT	SETTING DEPTH	SACKS OF CEMENT	EST. TOP
12-1/4"	8-5/8"	24#	60	Suff to circulate	
7-7/8"	5-1/2"	15.5 #	4750	Suff to fill 500' above Hospah sand	

Well will be drilled to approximate T.D. of 4750', logged, and if commercial proudction is indicated, casing will be run to T.D., perforated and formation treated as necessary to establish commercial production. B.O.P. to be tested each 24 hrs.

APPROVAL VALID
FOR 90 DAYS UNLESS
DRILLING COMMENCED,

EXPIRES 4-17-72



IN ABOVE SPACE DESCRIBE PROPOSED PROGRAM: IF PROPOSAL IS TO DEEPEN OR PLUG BACK, GIVE DATA ON PRESENT PRODUCTIVE ZONE AND PROPOSED NEW PRODUCTIVE ZONE. GIVE BLOWOUT PREVENTER PROGRAM, IF ANY.

I hereby certify that the information above is true and complete to the best of my knowledge and belief.

Signed W L Shaver Title Sr. Production Clerk Date 1-11-72

(This space for State Use)

APPROVED BY Curry C. Cline TITLE SUPERVISOR DIST. #3 DATE JAN 17 1972

CONDITIONS OF APPROVAL, IF ANY:

NEW MEXICO OIL CONSERVATION COMMISSION WELL LOCATION AND ACERAGE DEDICATION PLAT

All distances must be from the outer boundaries of the Section


Operator TENNECO OIL COMPANY			Lease SNAKE EYES		Well No. 3
Unit Letter E	Section 21	Township 21 NORTH	Range 8 WEST	County SAN JUAN COUNTY	
Actual Footage Location of Well: 1730 feet from the NORTH line and 330' feet from the WEST line					
Ground Level Elev. 6583.0	Producing Formation Dakota		Pool Undesignated Dakota	Dedicated Acreage: 40 Acres	

1. Outline the acreage dedicated to the subject well by colored pencil or hatchure marks on the plat below.
2. If more than one lease is dedicated to the well, outline each and identify the ownership thereof (both as to working interest and royalty),
3. If more than one lease of different ownership is dedicated to the well, have the interests of all owners been consolidated by communitization, unitization, force-pooling, etc?

() Yes () No If answer is "yes," type of consolidation

If answer is "no," list the owners and tract descriptions which have actually consolidated. (Use reverse side of this form if necessary.)

No allowable will be assigned to the well until all interests have been consolidated (by communitization, unitization, force-pooling, or otherwise) or until a non standard unit, eliminating such interests, has been approved by the Commission

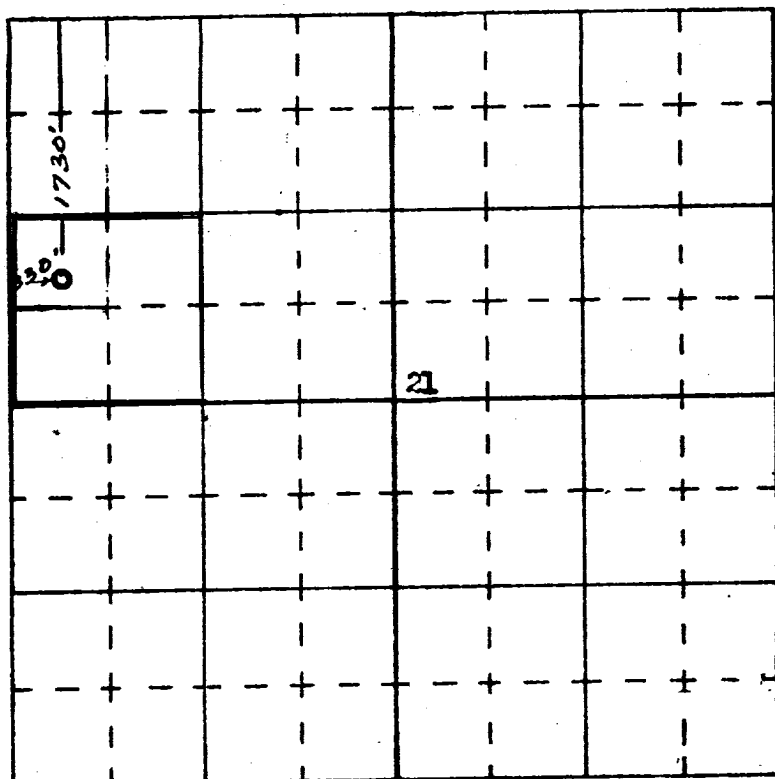



CERTIFICATION

I hereby certify that the information contained herein is true and complete to the best of my knowledge and belief.

W L Shaver
Name
W. L. Shaver
Position
Sr. Production Clerk
Company
Tenneco Oil Company
Date
January 11, 1972

I hereby certify that the well location shown on this plat was plotted from field notes of actual surveys made by me or under my supervision, and that the same is true and correct to the best of my knowledge and belief.



SCALE—4 INCHES EQUALS 1 MILE

SAN JUAN ENGINEERING COMPANY, FARMINGTON, N. M.