

SUNDRY NOTICES AND REPORTS ON WELLS

Do not use this form for proposals to drill or to deepen or reentry to a different reservoir.
Use "APPLICATION FOR PERMIT -" for such proposals

SUBMIT IN TRIPLICATE

1. Type of Well

☐ Oil Well ☒ Gas Well ☐ Other

2. Name of Operator

Dugan Production Corp.

3. Address and Telephone No.

P.O. Box 420, Farmington, NM 87499 (505) 325 - 1821

Location of Well (Footage, Sec., T., R., M., or Survey Description)

1100' FSL & 1850' FWL (SE/4 SW/4)
Unit N, Sec. 26, T22N, R8W, NMPM

5. Lease Designation and Serial No.

NM 94067

6. If Indian, Allotted or Tribe Name

7. If Unit or CA, Agreement Designation

8. Well Name and No.

Ellington #1

9. API Well No.

30 045 29907

10. Field and Pool, or Exploratory Area

Rusty Chacra

11. County or Parish, State

San Juan, NM

12. CHECK APPROPRIATE BOX(S) TO INDICATE NATURE OF NOTICE, REPORT, OR OTHER DATA

TYPE OF SUBMISSION

TYPE OF ACTION

- ☐ Notice of Intent
☒ Subsequent Report
☐ Final Abandonment Notice


- ☐ Abandonment
☐ Recompletion
☐ Plugging Back
☐ Casing Repair
☐ Altering Casing
☒ Other Re-classify pool

- ☐ Change of Plans
☐ New Construction
☐ Non-Routine Fracturing
☐ Water Shut-Off
☐ Conversion to Injection
☐ Dispose Water

(Note: Report results of multiple completion on Well Completion or Recompletion Report and Log form.)

13. Describe Proposed or Completed Operations (Clearly state all pertinent details, and give pertinent dates, including estimated date of starting any proposed work. If well is directionally drilled, give subsurface locations and measured and true vertical depths for all markers and zones pertinent to this work.)*

Re-classify completed interval from Bisti Chacra (pool code 96166) to Rusty Chacra (pool code 84360), new C-102 attached. NMOCD Order R-11445 dated 9-5-00 extended Rusty Chacra to include spacing unit. No changes to well or producing interval.



14. I hereby certify that the foregoing is true and correct

Signed John D. Roe Title Engineering Manager Date 9/24/2001
John D. Roe

(This space for Federal or State office use)

Approved by _____ Title _____ Date _____

Conditions of approval, if any:

District I
PO Box 1980, Hobbs, NM 88241-1980
District II
PO Drawer DD, Artesia, NM 88211-0719
District III
1000 Rio Brazos Rd., Aztec, NM 87410
District IV
PO Box 2088, Santa Fe, NM 87504-2088

State of New Mexico
Energy, Minerals & Natural Resources Department

OIL CONSERVATION DIVISION
PO Box 2088
Santa Fe, NM 87504-2088

Form C-102
Revised February 21, 1994
Instructions on back
Submit to Appropriate District Office
State Lease - 4 Copies
Fee Lease - 3 Copies

☒ AMENDED REPORT

WELL LOCATION AND ACREAGE DEDICATION PLAT

1 API Number 30 045 29907		2 Pool Code 84360		3 Pool Name Rusty Chacra	
4 Property Code 024722		5 Property Name Ellington			6 Well Number 1
7 OGRID No. 006515		8 Operator Name Dugan Production Corporation			9 Elevation 6722'


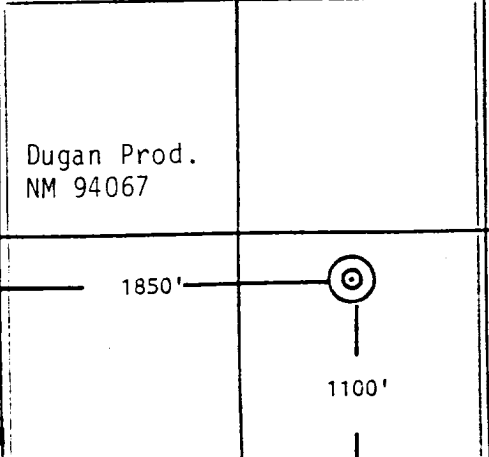

10 Surface Location

UL or lot no.	Section	Township	Range	Lot Idn	Feet from the	North/South line	Feet from the	East/West line	County
N	26	22N	8W	N	1100	South	1850	West	San Juan

11 Bottom Hole Location If Different From Surface

UL or lot no.	Section	Township	Range	Lot Idn	Feet from the	North/South line	Feet from the	East/West line	County
12 Dedicated Acres 160		13 Joint or Infill		14 Consolidation Code		15 Order No.			

NO ALLOWABLE WILL BE ASSIGNED TO THIS COMPLETION UNTIL ALL INTERESTS HAVE BEEN CONSOLIDATED
OR A NON-STANDARD UNIT HAS BEEN APPROVED BY THE DIVISION

16				17 OPERATOR CERTIFICATION I hereby certify that the information contained herein is true and complete to the best of my knowledge and belief Signature <u>John D. Roe</u> Printed Name <u>John D. Roe</u> Title <u>Engineering Manager</u> Date <u>September 24, 2001</u>	
Section 26				18 SURVEYOR CERTIFICATION I hereby certify that the well location shown on this plat was plotted from field notes of actual surveys made by me or under my supervision, and that the same is true and correct to the best of my belief. Date of Survey <u>April 6, 1999</u> Signature and Seal of Professional Surveyor:  Certificate Number <u>Edgar A. Risen</u>	
					
Dugan Prod. NM 94067					