



IN REPLY REFER TO: ✓

UNITED STATES
DEPARTMENT OF THE INTERIOR
GEOLOGICAL SURVEY
P. O. Box 265
Farmington, New Mexico

May 7, 1956

Humble Oil & Refining Company
Box 1600
Midland, Texas

Re: Jicarilla Contract 39

Gentlemen:

Receipt is acknowledged of your "Notice of Intention to Drill" dated May 1, 1956 covering your well No. 3 Jicarilla Apache Tribe of Indians "C" in SW 1/4, sec. 34, T. 24 N., R. 5 W., N.M.P.M., Rio Arriba County, New Mexico, Otero Pie Cliffs pool.


Your proposed work is hereby approved subject to compliance with the provisions of the "Oil and Gas Operating Regulations" revised May 25, 1942, a copy of which will be sent to you on request, and subject to the following conditions:

1. Drilling operations so authorized are subject to the attached sheet for general conditions of approval.
2. Furnish copies of all logs.

Very truly yours,


Jerry W. Long
Acting District Engineer

JWLong:ac
cc - Jicarilla Agency



IN FULLY REFER TO:

UNITED STATES
DEPARTMENT OF THE INTERIOR
GEOLOGICAL SURVEY



X			

(SUBMIT IN TRIPLICATE)

UNITED STATES
DEPARTMENT OF THE INTERIOR
GEOLOGICAL SURVEY

Indian Agency Stowville
Contract No. 20
Allottee
Company
Lease No. 100112

See Attached Plans

SUNDRY NOTICES AND REPORTS ON WELLS

NOTICE OF INTENTION TO DRILL	<input checked="" type="checkbox"/>	SUBSEQUENT REPORT OF WATER SHUT-OFF	
NOTICE OF INTENTION TO CHANGE PLANS		SUBSEQUENT REPORT OF SHOOTING OR ACIDIZING	
NOTICE OF INTENTION TO TEST WATER SHUT-OFF		SUBSEQUENT REPORT OF ALTERING CASING	
NOTICE OF INTENTION TO REDRILL OR REPAIR WELL		SUBSEQUENT REPORT OF REDRILLING OR REPAIR	
NOTICE OF INTENTION TO SHOOT OR ACIDIZE		SUBSEQUENT REPORT OF ABANDONMENT	
NOTICE OF INTENTION TO PULL OR ALTER CASING		SUPPLEMENTARY WELL HISTORY	
NOTICE OF INTENTION TO ABANDON WELL			

(INDICATE ABOVE BY CHECK MARK NATURE OF REPORT, NOTICE, OR OTHER DATA)

STOWVILLE ARCADE TOWN
ST. LOUIS, MO.

May 1, 1960

Midland, Texas 19

Well No. 2 is located 200 ft. from S line and 200 ft. from W line of sec. 34

Sec. 34
(Sec. and Sub. No.)

T-24-N 2-S-W
(Twp.) (Range)

NMPM
(Meridian)

State District 41-22-24
(Field)

San Angelo
(County or Subdivision)

New Mexico
(State or Territory)

The elevation of the derrick floor above sea level is 1000 ft.

DETAILS OF WORK

(State names of and expected depths to objective sands; show sizes, weights, and lengths of proposed casings; indicate mudding jobs, cementing points, and all other important proposed work)

STOWVILLE ARCADE TOWN
ST. LOUIS, MO.
Sec. 34
T-24-N **2-S-W**
2-1/2" **14'** **2000'**
Proposed total depth 2000 feet to test Pictured Cliffs
Halliburton method of cementing to be used. Low water loss mud with diesel oil additive.

I understand that this plan of work must receive approval in writing by the Geological Survey before operations may be commenced.

Company Smith Oil & Refining Company

Address Box 1000

Midland, Texas

By A. J. Bedford

Title Division Chief Clerk

10/10/1944

10/10/1944

10/10/1944

10/10/1944

10/10/1944

10/10/1944

10/10/1944

10/10/1944

NEW MEXICO
OIL CONSERVATION COMMISSION

Form C-128

Well Location and/or Gas Proration Plat

Date 4-27-56

Operator Humble Oil & Refining Co. Lease Jicarilla Tribe of Indians "C"

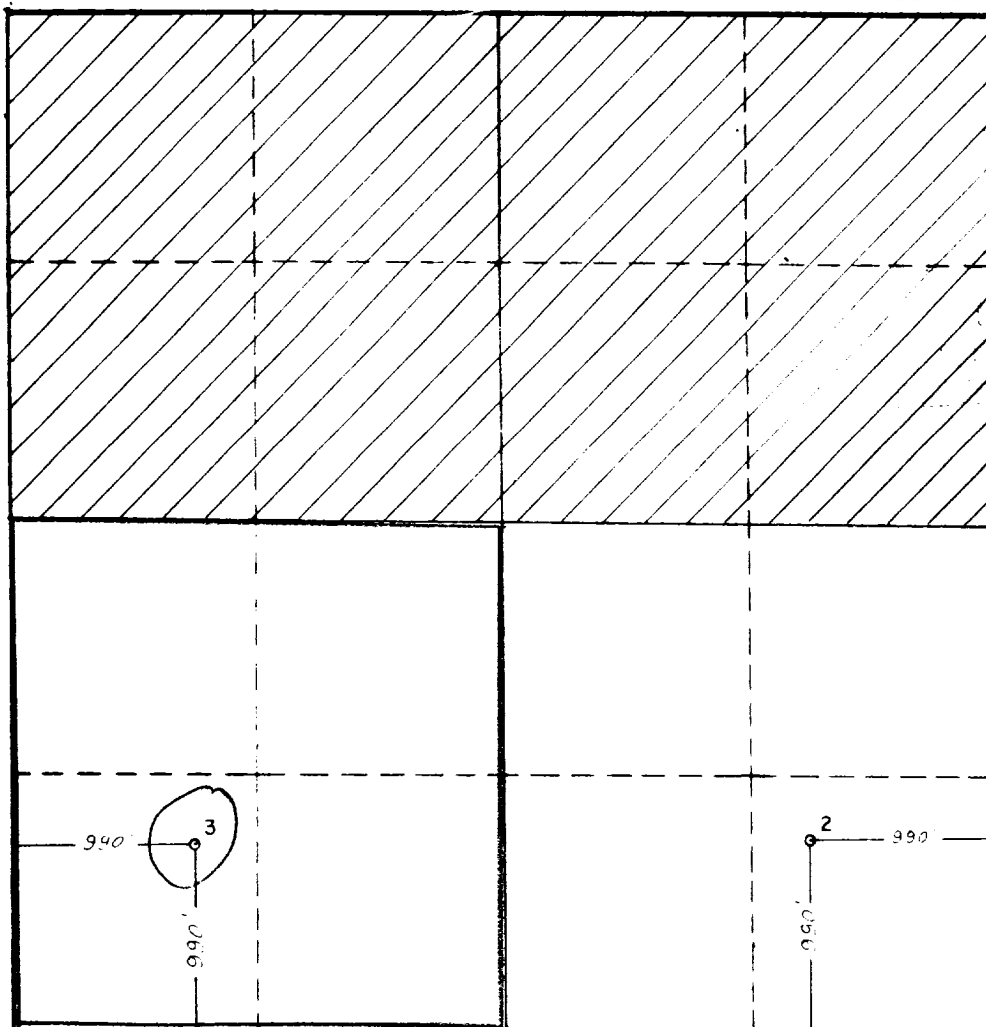
Well No. 3 Section 34 Township 24-North Range 5 West NMPM

Located 990 Feet From South Line, 990 Feet From West Line,

Rio Arriba County, New Mexico. G. L. Elevation _____

Name of Producing Formation Pictured Cliffs Pool ~~Arroyo~~ ^{Otero} Ext. Dedicated Acreage 160

(Note: All distances must be from outer boundaries of Section)



SCALE: 1"=1000'

1. Is this Well a Dual Comp. ? Yes No _____
2. If the answer to Question 1 is yes, are there any other dually completed wells within the dedicated acreage ? Yes _____ No _____

This is to certify that the above plat was prepared from field notes of actual surveys made by me or under my supervision and that the same are true and correct to the best of my knowledge and belief.

Name N. P. Henoley
Position ASSISTANT DIVISION SUPERINTENDENT
Representing HUMBLE OIL & REFINING
Address BOX 1600 MIDLAND, TEXAS

Date Surveyed 4-25-56
E. T. Shaban
Registered Professional Engineer and/or
Land Surveyor
LEASE 163112 WA 2120

