

NEW MEXICO OIL CONSERVATION COMMISSION
Santa Fe, New Mexico

Form C-101
Revised (12/1/55)

NOTICE OF INTENTION TO DRILL

Notice must be given to the District Office of the Oil Conservation Commission and approval obtained before drilling or recompletion begins. If changes in the proposed plan are considered advisable, a copy of this notice showing such changes will be returned to the sender. Submit this notice in QUINTUPPLICATE. One copy will be returned following approval. See additional instructions in Rules and Regulations of the Commission. If State Land submit 6 Copies Attach Form C- 128 in triplicate to first 3 copies of form C-101

Farmington, New Mexico
(Place)

October 27, 1960
(Date)

OIL CONSERVATION COMMISSION
SANTA FE, NEW MEXICO

Gentlemen:

You are hereby notified that it is our intention to commence the Drilling of a well to be known as

Irving Pasternak dba Shar-Alan Oil Company
(Company or Operator)

H. b. Browning
(Lease)

Well No. 2, in The well is located 1650 feet from the South line and 1650 feet from the West line of Section 32, T. 24 North, R. 1 West, NMPM. (GIVE LOCATION FROM SECTION LINE) Pool, Rio Arriba County

D	C	B	A
E	F	G	H
I	J	K	L
M	N	O	P

If State Land the Oil and Gas Lease is No.

If patented land the owner is H. b. Browning

Address 624 W. Regan, New Mexico

We propose to drill well with drilling equipment as follows: National 1-12 Motor Drilling Rig

The status of plugging bond is

Drilling Contractor Rayco Drilling Co. Farmington, New Mexico

We intend to complete this well in the Pictured Cliffs Formation formation at an approximate depth of 3100 feet.

CASING PROGRAM

We propose to use the following strings of Casing and to cement them as indicated:

Size of Hole	Size of Casing	Weight per Foot	New or Second Hand	Depth	Sacks Cement
12	5 5/8"	24#	New	100'	75
6 3/4"	4 1/2"	9.5#	New	3100'	75

If changes in the above plans become advisable we will notify you immediately.

ADDITIONAL INFORMATION (If recompletion give full details of proposed plan of work.)

Approved
Except as follows:

12 - 5, 1960

OIL CONSERVATION COMMISSION

By

Sincerely yours,

Irving Pasternak dba Shar-Alan Oil Co.
(Company or Operator)

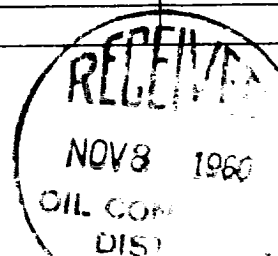
By

Position Mgr. Lands & Exploration

Send Communications regarding well to

Name Richard S. Hunt

Address Box 1428, Durango, Colo.



NEW MEXICO OIL CONSERVATION COMMISSION

Well Location and Acreage Dedication Plat

SECTION A.

Date **October 27, 1960**

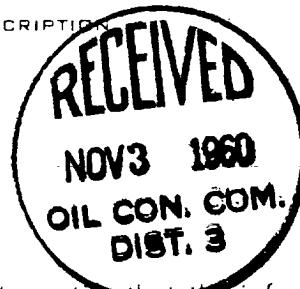
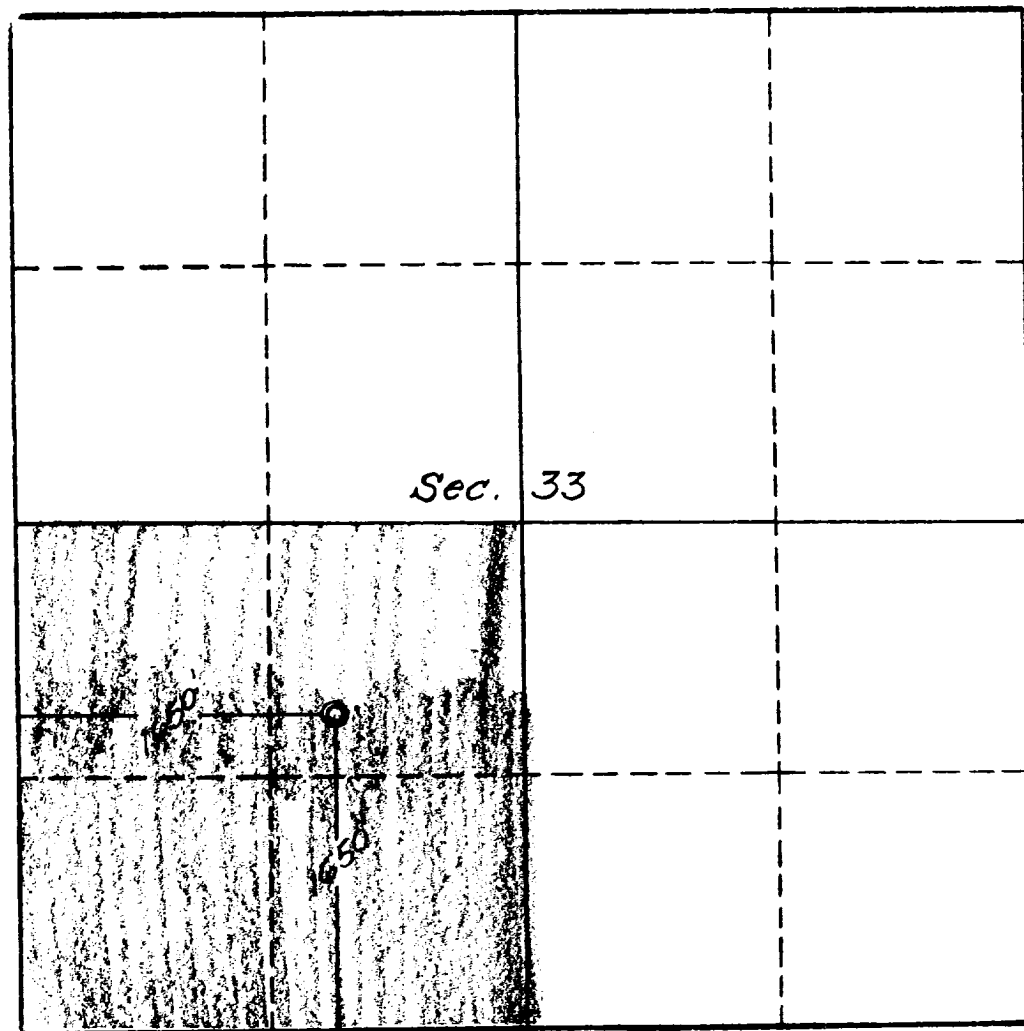
Operator **Irving Pasternak, aka Shar-Ann Oil Company**
 Well No. **2** Unit Letter **33** Section **33** Township **24-North** Range **1-West** NMPM
 Located **1650** Feet From **South** Line, **1650** Feet From **West** Line
 County **Rio Arriba** G. L. Elevation **7352'** Dedicated Acreage **54, Sec. 33** Acres
 Name of Producing Formation **Pictured Cliffs** Pool **South Lindrith**

1. Is the Operator the only owner* in the dedicated acreage outlined on the plat below? Yes ☒ No ☐
2. If the answer to question One is "No," have the interests of all the owners been consolidated by communitization agreement or otherwise? Yes ☐ No ☐ If answer is "Yes," Type of Consolidation _____
3. If the answer to question Two is "No," list all the owners and their respective interests below: _____

OWNER

LAND DESCRIPTION

SECTION B.



This is to certify that the information in Section A above is true and complete to the best of my knowledge and belief.

Irving Pasternak, aka Shar-Ann Oil Co.
Richard S. Hest
 Richard S. Hest
 REPRESENTATIVE

J. J. Son 1428, Durango, Colo.
 (ADDRESS)

This is to certify that the well location shown on the plat in Section B was plotted from field notes of actual surveys made by me or under my supervision and that the same is true and correct to the best of my knowledge and belief.

Date Surveyed **10-25-60**

Four States Engineering Co.
 FARMINGTON, NEW MEXICO

C. F. Votal
 REGISTERED ENGINEER OR
 LAND SURVEYOR

Certificate No. **3084**

